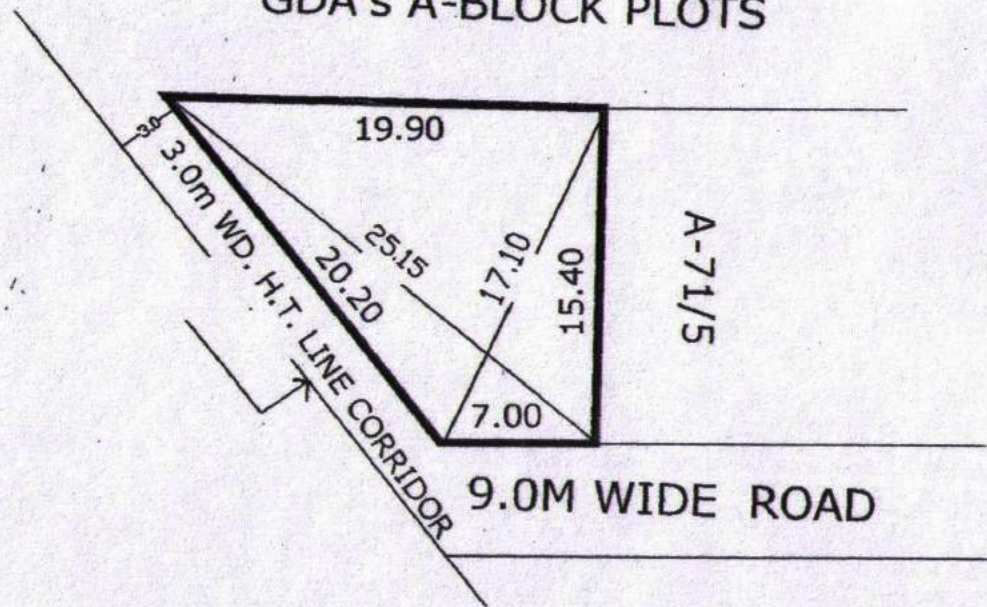


SITE PLAN OF PLOT NO. A-71/6, AT A-BLOCK GOVINDPURAM

PLOT AREA NO OF 71/6 = 208.90 SQ.MT.



GDA's A-BLOCK PLOTS



D/S
11/5/11/6
PREPARED BY
D,MAN

COMPARED BY.

J.E.

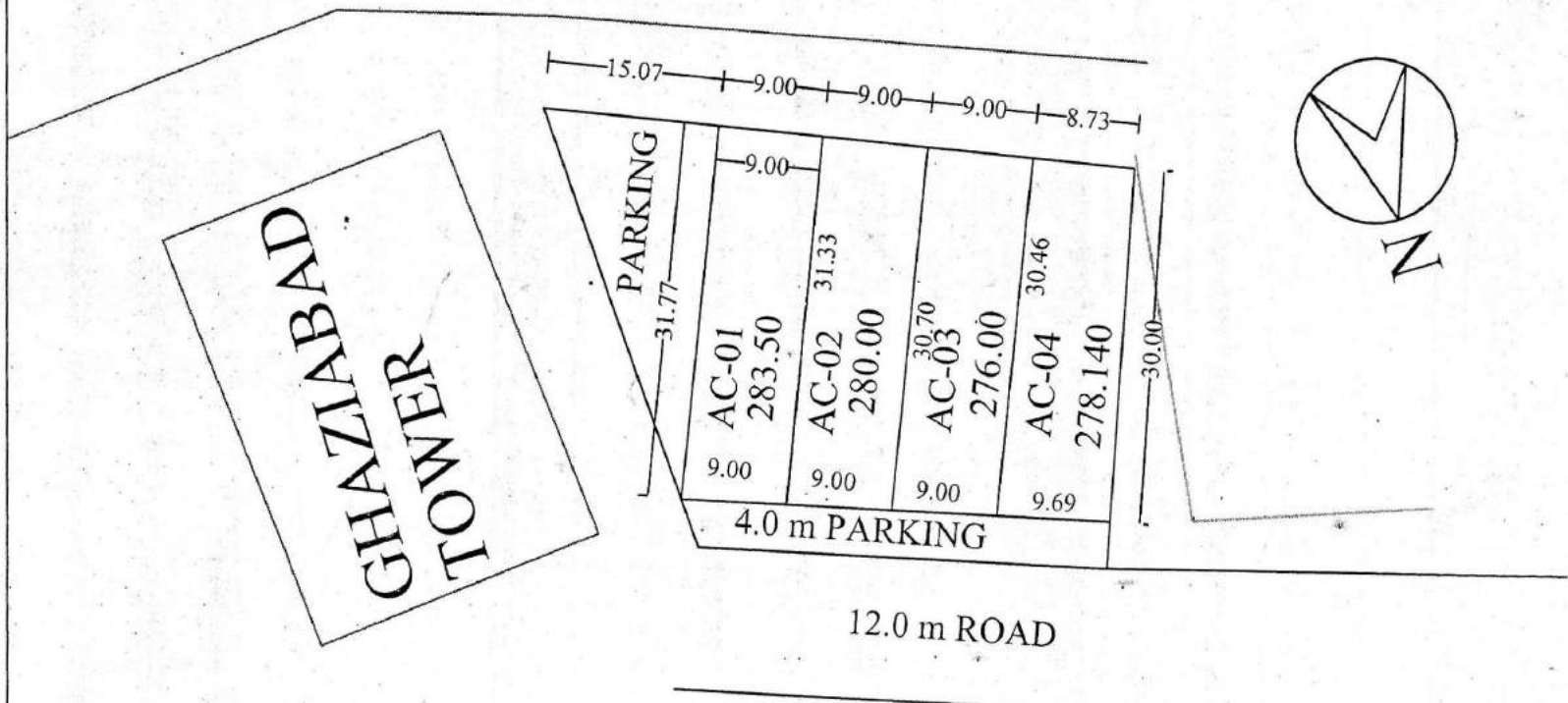
A.E.

E.E.

T.P.

SITE PLAN OF PLOT NO. AC-

AT AMBEDKAR ROAD, DISTT. CENTRE GZB



[Signature]
31/03/10

PREPARED By.

COMPARED By.

[Signature]
31/3/10

Measured By.

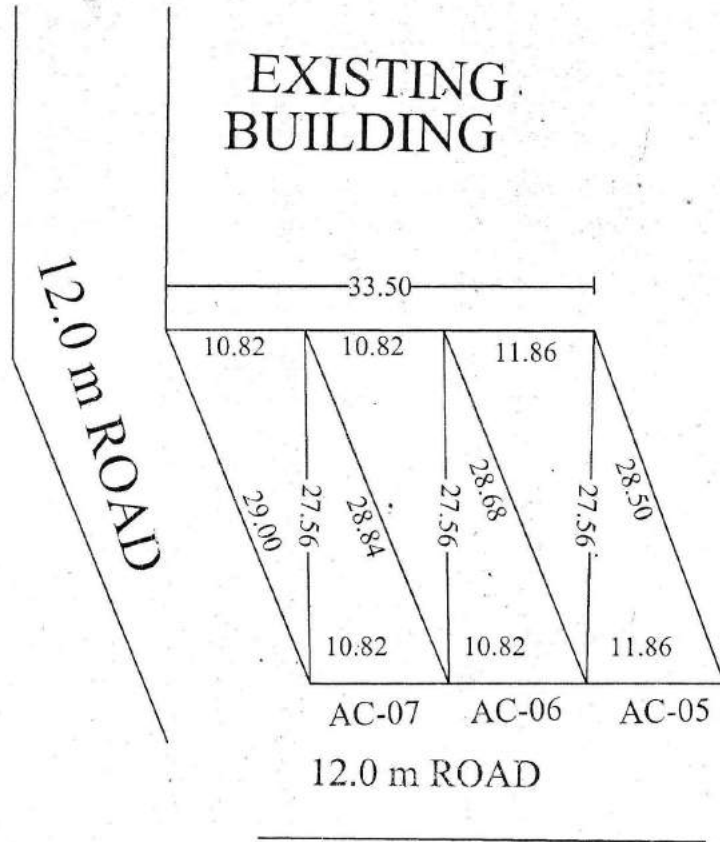
[Signature]
31.03.10

Astt. Engineer

[Signature]
07/4/10

Town Planner.

SITE PLAN OF PLOT NO. AC- 06 AT AMBEDKAR ROAD, DISTT. CENTRE GZB



PLOT NO.	AREA
AC-05	311.03 SQ.M
AC-06	296.64 SQ.M
AC-07	296.97 SQ.M

[Signature]
84/03/12.
PREPARED By.

[Signature]
27/3/12
COMPARED By.

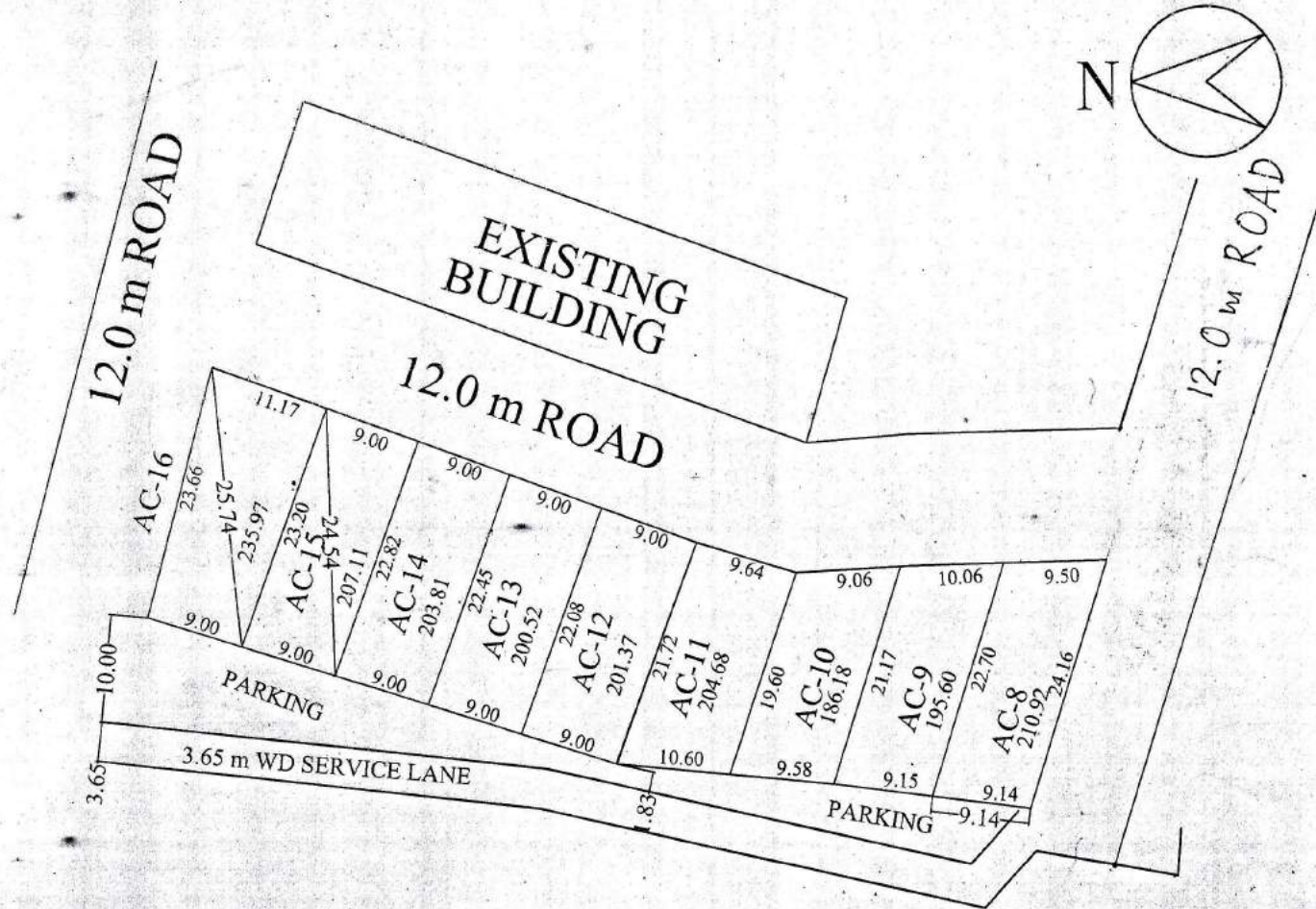
[Signature]
20/3/12
Measured By.

[Signature]
26/03/12
Asstt. Engineer

[Signature]
27/3/12
Town Planner.

SITE PLAN OF PLOT NO. AC-

AT AMBEDKAR ROAD, DISTT. CENTRE GZB



PREPARED By. *[Signature]*
29/12/08

COMPARED By. *[Signature]*
29-12-08

Measured By. *[Signature]*

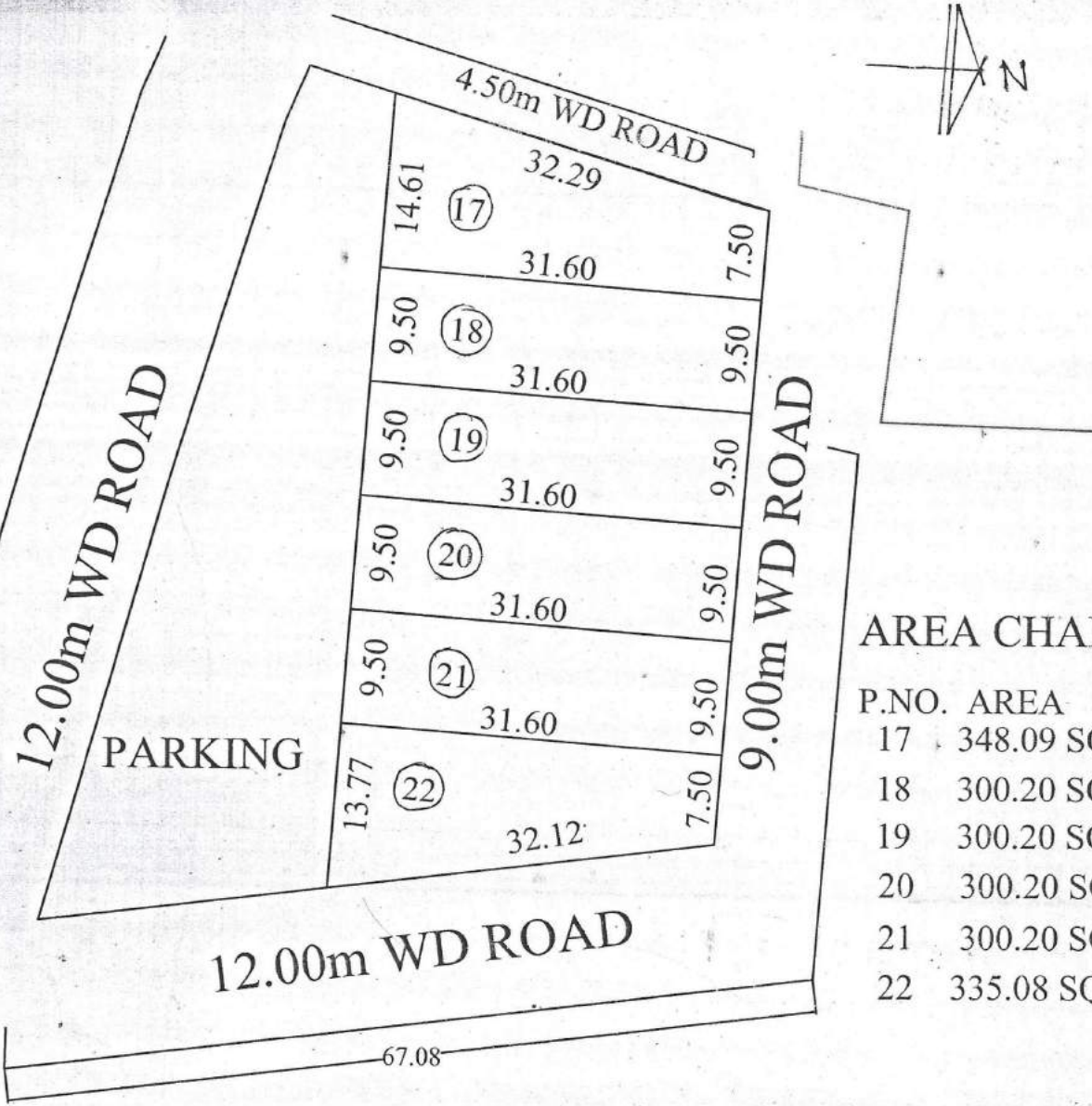
Astt. Engineer *[Signature]*
29.12.08

A.T.P. *[Signature]*
29/12/08

E.E. *[Signature]*
29/12/08

Town Planner. *[Signature]*
29/12/08

SITE PLAN FOR COMMERCIAL PLOT NO. AT AMBEDKAR ROAD, DISTT. CENTRE



AREA CHART

P.NO.	AREA
17	348.09 SQM
18	300.20 SQM
19	300.20 SQM
20	300.20 SQM
21	300.20 SQM
22	335.08 SQM

PREPARED BY
 [Signature]
 30/08/08

COMPARED BY
 [Signature]
 30/8/08
 sd. Zaksir Ali
 dt 26/08/08
 J.E.

A.E.
 sd. sharma
 dt 26/08/08
 A.T.P.

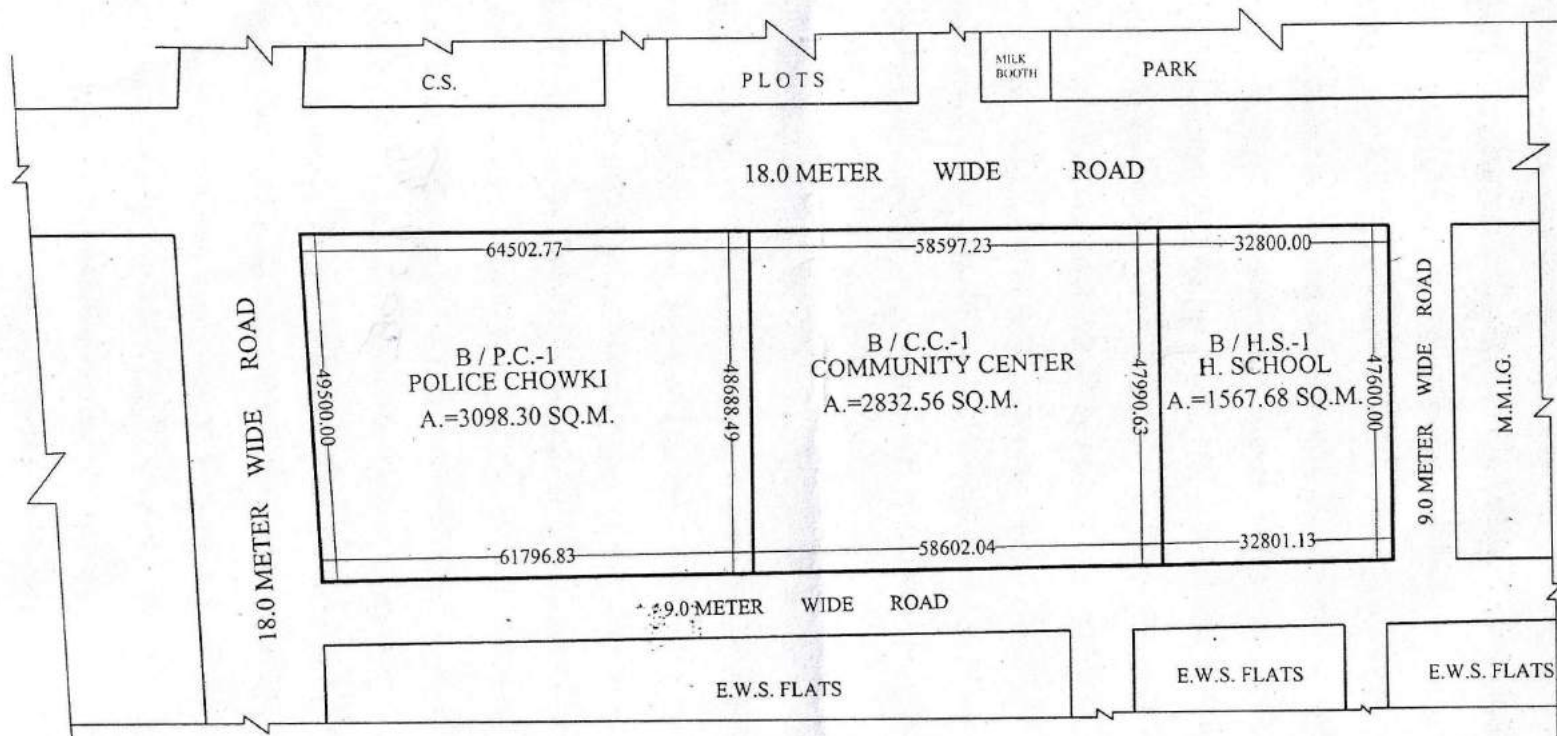
T.P.
 [Signature]
 30/08/08

SITE PLAN OF POLICE CHOWKI PLOT, COMMUNITY CENTER PLOT & HIGH SCHOOL PLOT A
POCKET-B MADHUBAN BAPUDHAM YOJNA , GDA, GZB.

HIGH SCHOOL PLOT - B/H.S.-1 = 1567.68 SQ.M.

COMM. CENTER PLOT - B/C.C.-1 = 2832.56 SQ.M.

POLICE CHOWKI PLOT - B/P.C.-1 = 3098.30 SQ.M.



Shrawi
11-02-21
PREPARED BY.

Sanved
25/02/21
COMPARED BY.

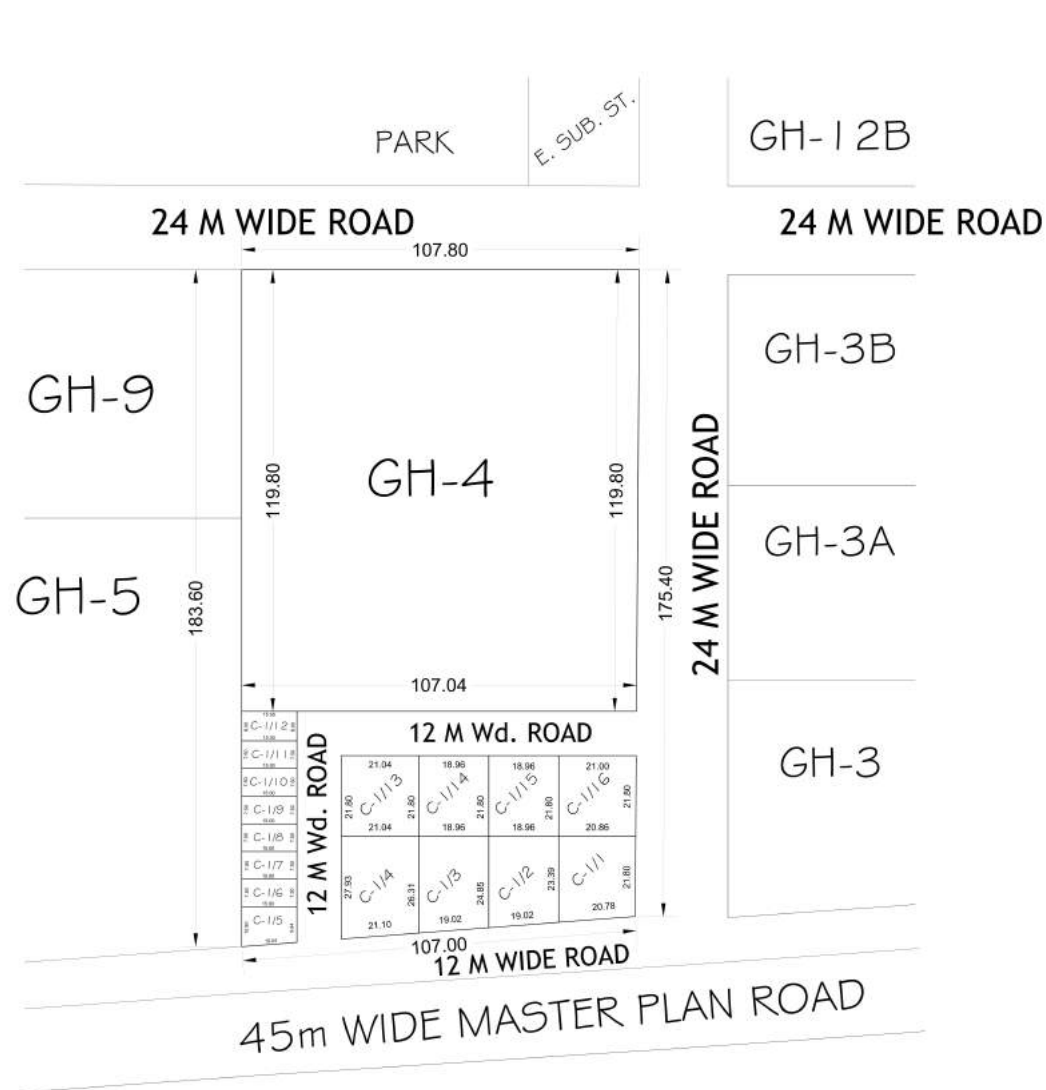
[Signature]
MEAS.&AREA CAL.(J.E.)

[Signature]
A.E.

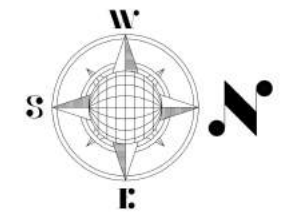
[Signature]
E.E.

[Signature]
TOWN PLANNER

REVISED PART LAYOUT PLAN OF COMMERCIAL PLOT C-1/1 TO C-1/16 & GROUP HOUSING PLOT GH-4 AT, KOYAL ENCLAVE SCHEME, LONI, G.D.A. GHAZIABAD



COMMERCIAL PLOTS
GROUND COVERAGE - 50%
F.A.R. - 1.75

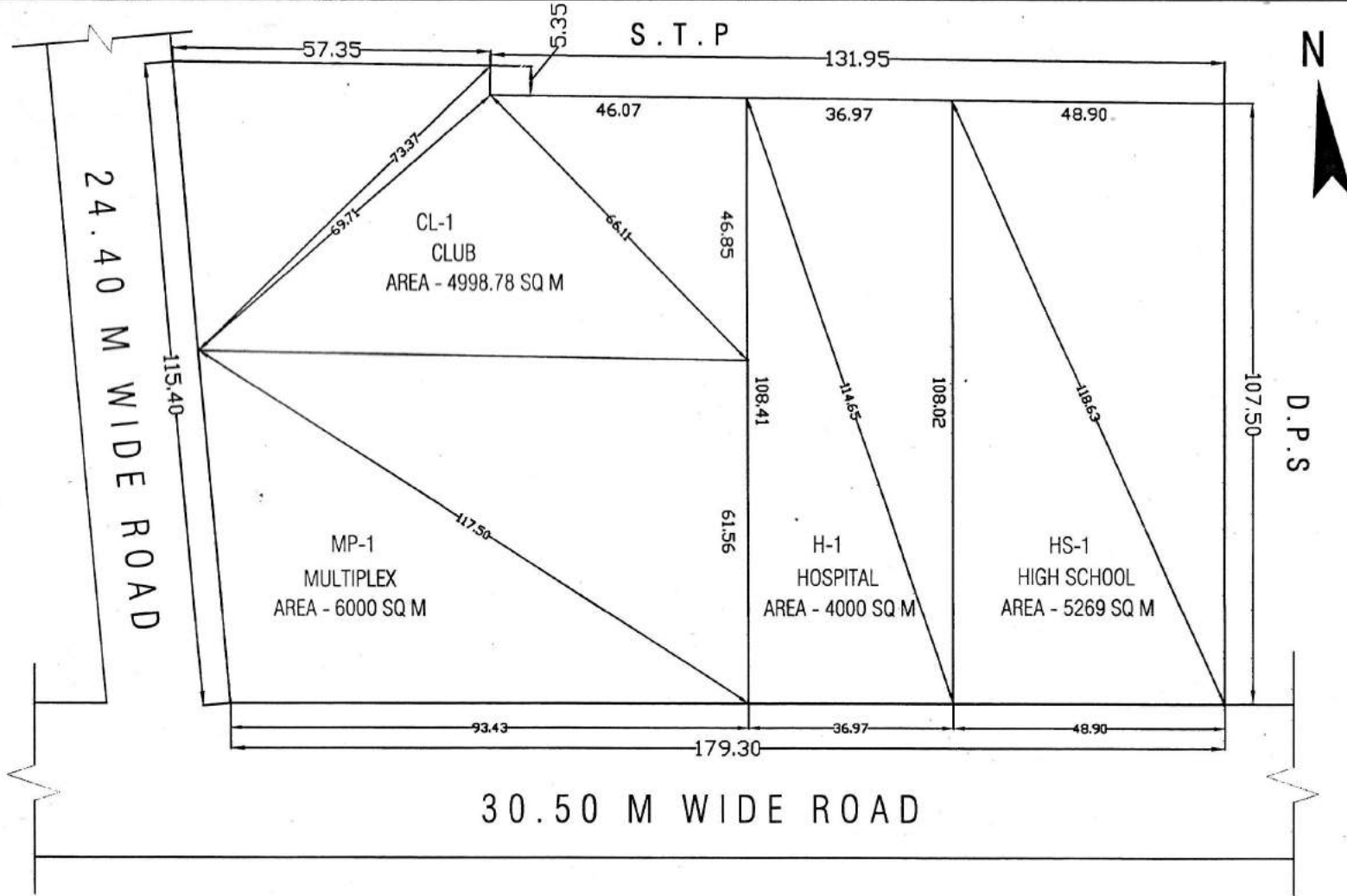


AREA SCHEDULE	
PLOT No.	AREA (IN Sqmt.)
C-1/1	469.78
C-1/2	457.36
C-1/3	485.00
C-1/4	570.61
C-1/5	153.40
C-1/6 to C-1/11	112.50
C-1/12	120.00
C-1/13	458.71
C-1/14 & C-1/15	413.32
C-1/16	456.29
GH-04	12867.54

COMMERCIAL SET BACK	
BELOW 200.00 Sqmt.	ABOVE 200.00 Sqmt.
FRONT - 3.00 Sqmt.	FRONT - 4.50 Sqmt.
REAR - 3.00 Sqmt.	REAR - 3.00 Sqmt.
	SIDE - 3.00 Sqmt.
	SIDE - 3.00 Sqmt.

REV. SITE PLAN OF MULTIPURPOSE COMMUNITY FACILITIES NEAR D.P.S., SK-IV, INDIRAPURAM

TOTAL AREA OF THE LAND - 20268.80 SQ.M



[Signature]
01/3/17
D/MAN

[Signature]
J.E.

[Signature]
A.E.

[Signature]
21/3/17
E.E.

[Signature]
03/3/17
T.P.

[Signature]
C.A.T.P.

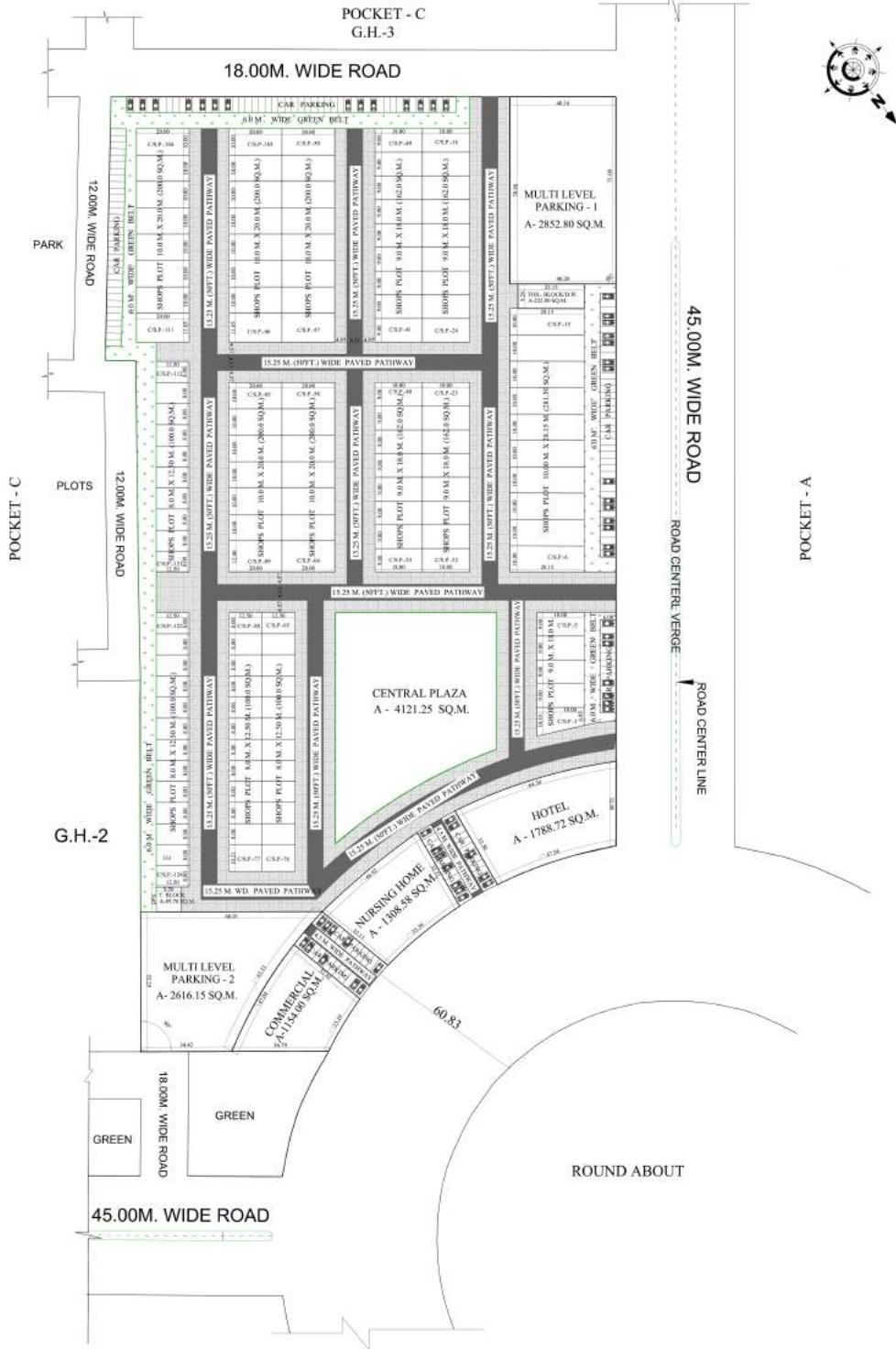
[Signature]
SECRETARY

[Signature]
VICE CHAIRMAN

PART LAYOUT PLAN OF SHOPS PLOT , HOTEL, COMMERCIAL & NURSING HOME PLOT ON COMMERCIAL (COM-2) PLOT & COMMERCIAL/RESIDENTIAL (C/G.H.-1) PLOT IN POCKET C , MADHUBAN BAPUDHAM YOJNA GHAZIABAD

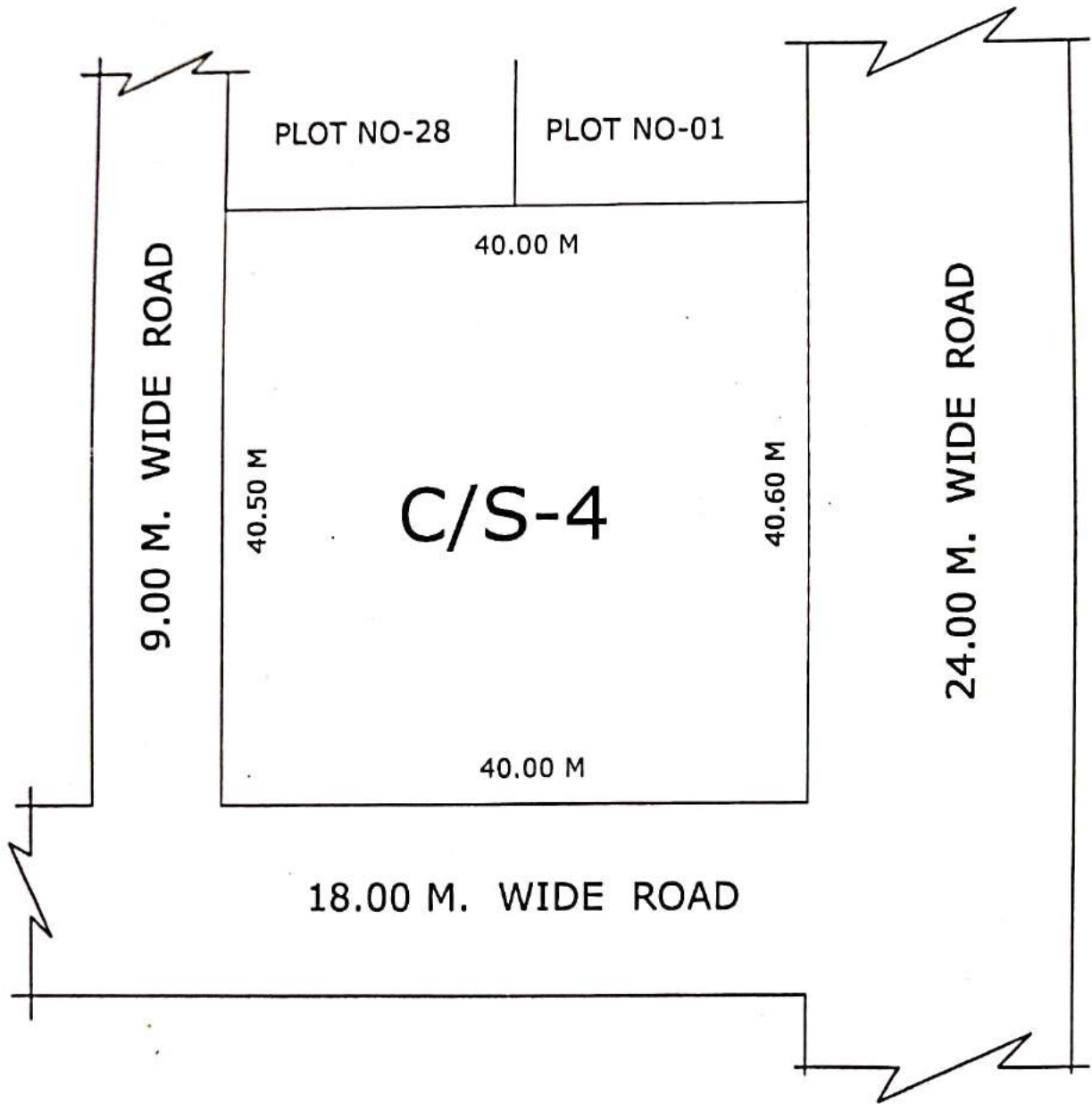
TOATAL AREA OF LAND	= 60938.57 SQ.M.	SHOPS PLOT - 10.00M. X 28.15M. - 281.50 SQ.M. - 10 (C/S.P.-06 TO C/S.P.-15)	
AREA UNDER SHOPS PLOT	= 21632.30 SQ.M.	SHOPS PLOT - 10.00M. X 20.00M. - 200.00 SQ.M. - 38 (C/S.P.-50 TO C/S.P.-64 , C/S.P.-89 TO C/S.P.- 111)	
AREA UNDER HOTEL	= 1788.72 SQ.M.	SHOPS PLOT - 09.00M. X 18.00M. - 162.00 SQ.M. - 39 (C/S.P.-01 TO C/S.P.-05 , C/S.P.-16 TO C/S.P.- 49)	
AREA UNDER NURSING HOME	= 1308.58 SQ.M.	SHOPS PLOT - 08.00M. X 12.50M. - 100.00 SQ.M. - 47 (C/S.P.-65 TO C/S.P.-88 , C/S.P.- 112 TO C/S.P.-134)	
AREA UNDER COMMERCIAL	= 1154.00 SQ.M.	TOTAL NOS. OF SHOPS PLOT	- 134
AREA UNDER MULTILEVEL P.	= 5468.95 SQ.M.		
AREA UNDER TOILET /D.W.	= 322.60 SQ.M.		
AREA UNDER GREEN/CENTRAL PLAZA	= 7877.60 SQ.M.		
AREA UNDER CAR PARKING	= 2824.32 SQ.M.		
AREA UNDER PAVED PATHWAY	= 18561.50 SQ.M.		
TOTAL NOS. OF CAR IN CAR PARKING	- 185		

SHOPS PLOT
 F.A.R = 3 - G.F.L., F.F. & S.F. (AS PER CONTROL DRG.)
 (BASEMENT AREA IS FREE FORM FAR.)
 GROUND COVERAGE = 100 %



**SITE PLAN OF PLOT NO.CS-4 BLOCK-D IN SWARN J.PURAM
SCHEME G.M.P GHAZIABAD**

TOTAL AREA OF PLOT NO- C S-4 =1622 SQM.



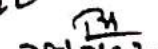

D/M

 
J.E. A.E.


E.E.-3


T.P. 01/2/22


C.A.T.P. 01/2/2022

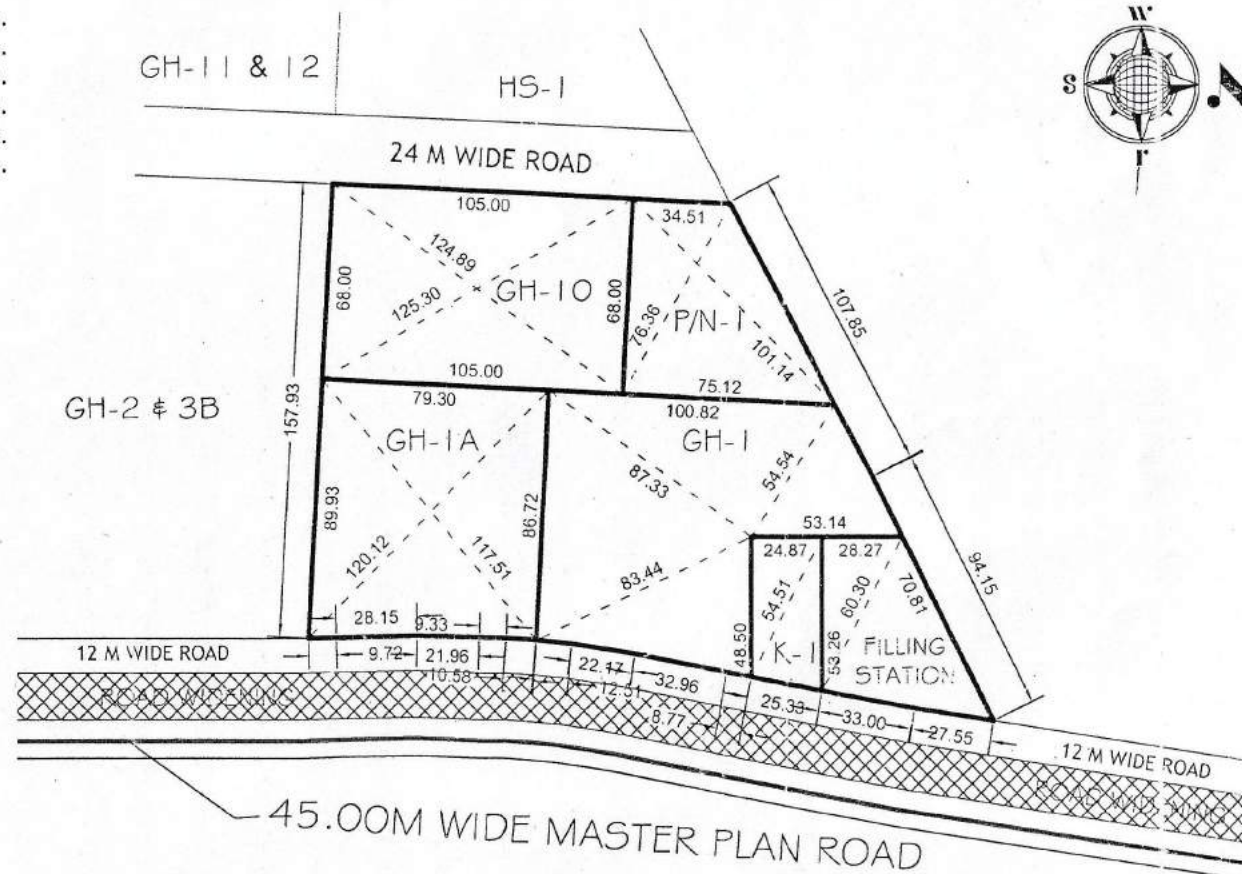

SECY 28/7/22


V.C.

SITE PLAN OF RESIDENTIAL PLOT No. - K-1, GROUP HOUSING (GH) No. - 1, 1A & 10, PRIMARY / NURSURY (P/N) No. - 1 & FILLING STATION AT KOYAL ENCLAVE SCHEME, LONI, GHAZIABAD

AREA SCHEDULE

RESIDENTIAL PLOT No.K-1	= 1265.00 Sqm.
FILLING STATION	= 2500.00 Sqm.
GROUP HOUSING (G.H.) No.-1	= 8565.00 Sqm.
GROUP HOUSING (G.H.) No.-1A	= 6958.00 Sqm.
GROUP HOUSING (G.H.) No.-10	= 7140.00 Sqm.
PRIMARY / NURSURY (P/N) No.-1	= 3726.00 Sqm.



[Signature]
6/10/16
NITIN KUMAR
D/Man

[Signature]
6/10/16
ANAND SWAMI
AMIN

[Signature]
R.K KAUSHIK
JUNIOR ENGINEER

[Signature]
NARENDRA KUMAR
ASSISTANT ENGINEER

[Signature]
R.K. JAISWAL
EXECUTIVE ENGINEER

[Signature]
RAJKUMAR MITTAL
TEHSILDAR (L.A.)

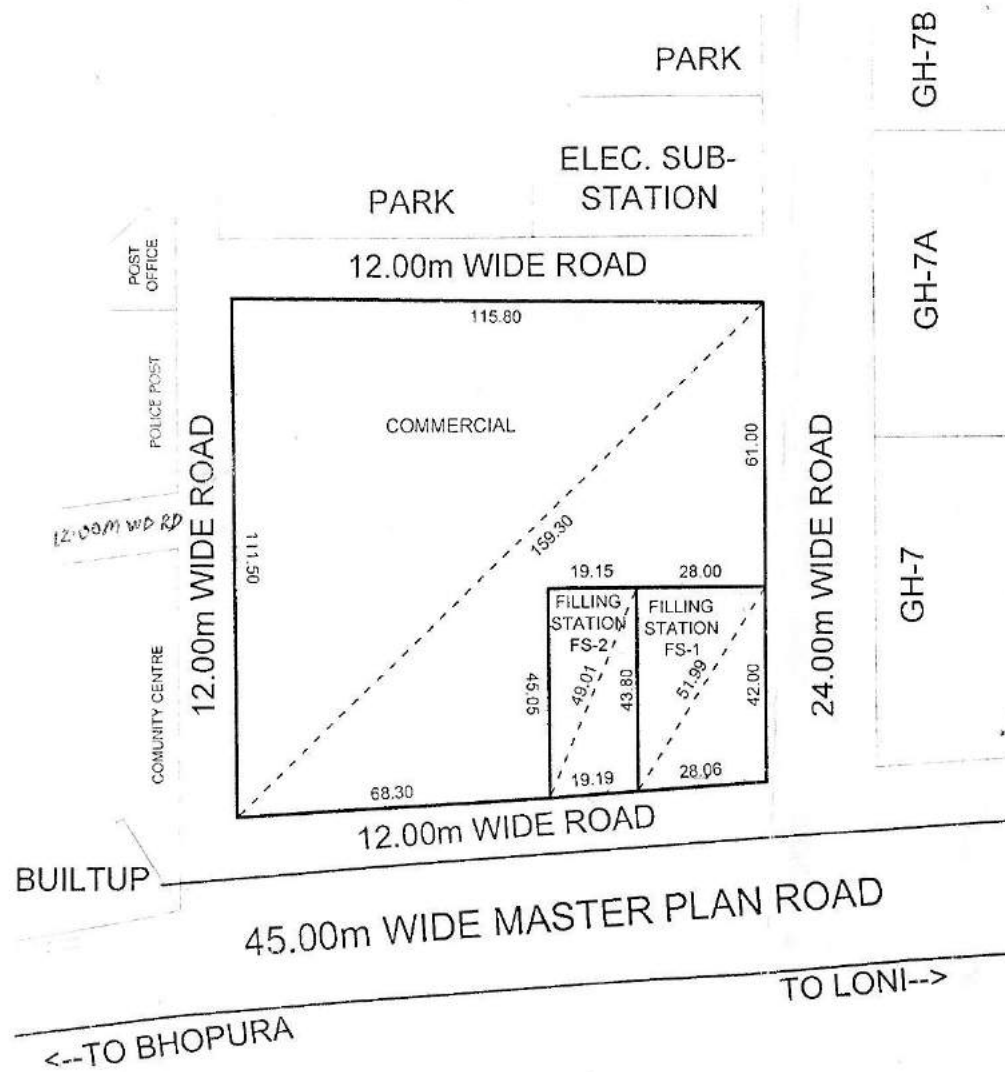
[Signature]
23/10/16
JYOTI PRASAD
TOWN PLANNER

[Signature]
6/10/16
ISTIYAQ AHMED
CA 79

[Signature]
RAVINDRA GODSOLE
SECRETARY


[Signature]
VIJAY KUMAR GOYAL
VICE CHAIRMAN

REVISED PART LAYOUT PLAN OF FILLING STATIONS (FS-1 & FS-2) & COMMERCIAL PLOT AT KOYAL ENCLAVE SCHEME, LONI, GHAZIABAD



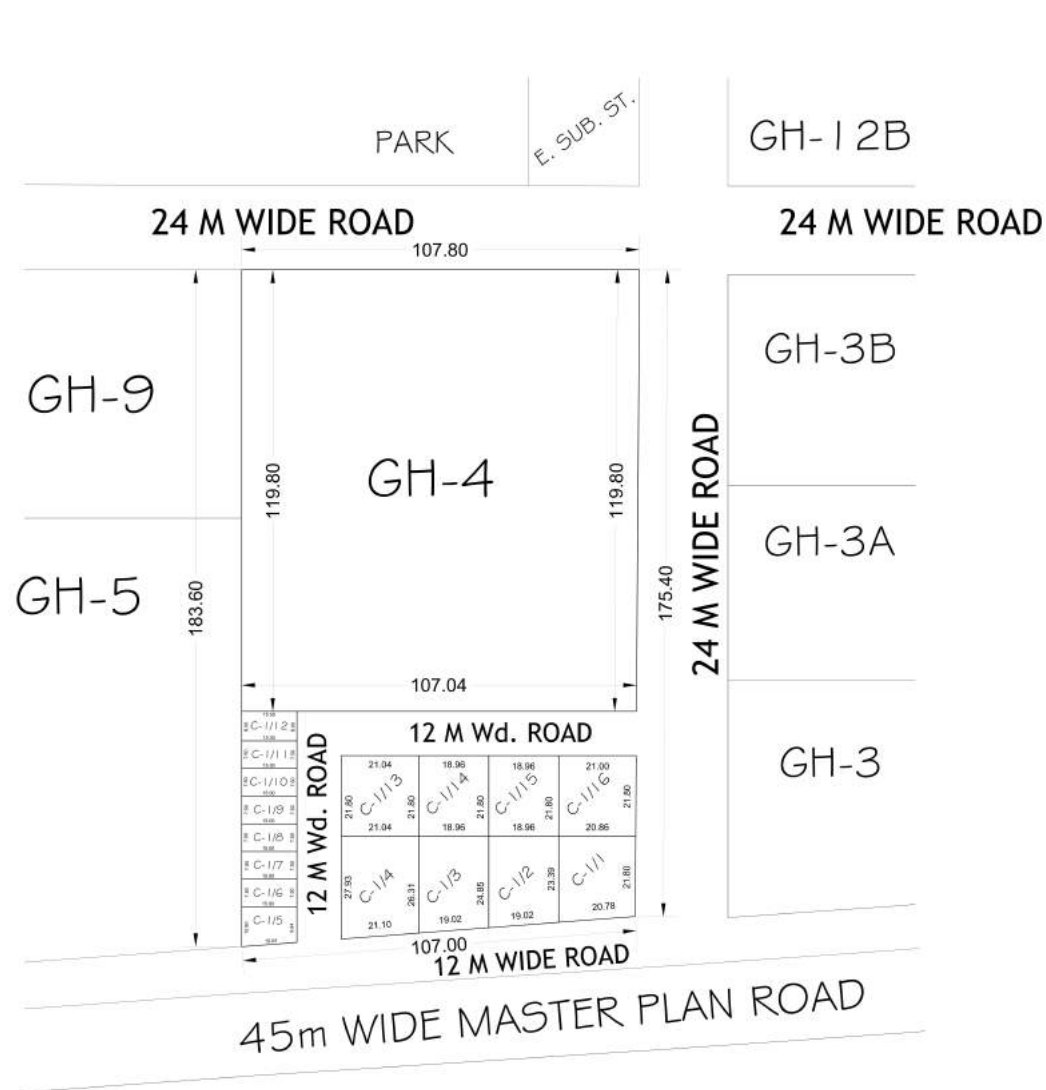
AREA SCHEDULE

FILLING STATION (FS-1)	= 1201.86 Sqmt.
FILLING STATION (FS-2)	= 850.90 Sqmt.
COMMERCIAL	= 10343.29 Sqmt.

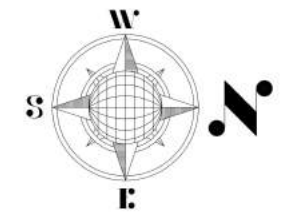


AMIN
J.E.
A.E.
Ex. E.
OSD. (C.A.)
T. P. (R)
T. P. (K)
C.A.T.P. SECRETARY
VICE CHAIRMAN

REVISED PART LAYOUT PLAN OF COMMERCIAL PLOT C-1/1 TO C-1/16 & GROUP HOUSING PLOT GH-4 AT, KOYAL ENCLAVE SCHEME, LONI, G.D.A. GHAZIABAD



COMMERCIAL PLOTS
GROUND COVERAGE - 50%
F.A.R. - 1.75



AREA SCHEDULE	
PLOT No.	AREA (IN Sqmt.)
C-1/1	469.78
C-1/2	457.36
C-1/3	485.00
C-1/4	570.61
C-1/5	153.40
C-1/6 to C-1/11	112.50
C-1/12	120.00
C-1/13	458.71
C-1/14 & C-1/15	413.32
C-1/16	456.29
GH-04	12867.54

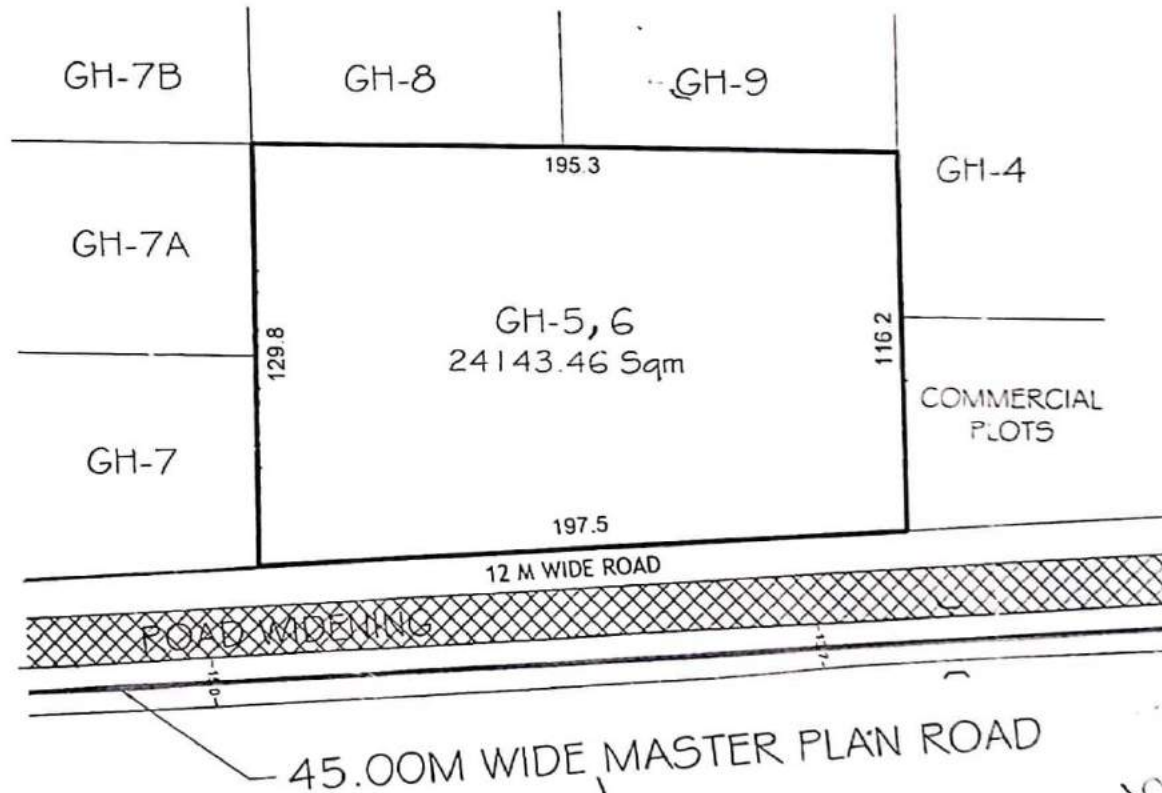
COMMERCIAL SET BACK	
BELOW 200.00 Sqmt.	ABOVE 200.00 Sqmt.
FRONT - 3.00 Sqmt.	FRONT - 4.50 Sqmt.
REAR - 3.00 Sqmt.	REAR - 3.00 Sqmt.
	SIDE - 3.00 Sqmt.
	SIDE - 3.00 Sqmt.

GHAZIABAD DEVELOPMENT AUTHORITY

REVISED PART LAYOUT PLAN OF GROUP HOUSING PLOT No. - GH 5 & 6, AT KOYAL ENCLAVE SCHEME, LONI, GHAZIABAD

AREA SCHEDULE

GROUP HOUSING PLOT GH - 5, 6 = 24143.46 Sqmt.



1/2022
AMIN

JUNIOR ENGINEER

ASSISTANT ENGINEER

EXECUTIVE ENGINEER

TOWN PLANNER

C.A.T.P.

SECRETARY

VICE CHAIRMAN

VICE CHAIRMAN

REV. PART LAYOUT PLAN OF COMM. PLOTS & SHOPS ON C.P.-1 AT GYAN KHAND - III
 INDIRAPURAM, G.D.A. GHAZIABAD:-

AL PLOT AREA : 3533.00 SQ.M.

GR. COV. = 60%
 F.A.R. = 1.5

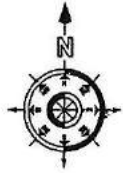
TYPE AREA (APROX.) NOS.

COMMERCIAL PLOT - 1	= 325.20 SQ.M.	= 01
COMMERCIAL PLOT - 2	= 314.45 SQ.M.	= 01
SHOPS - 6.70M. X 12.50M.	= 83.75 SQ.M.	= 06
SHOPS - 6.00M. X 09.50M.	= 57.00 SQ.M.	= 07
SHOPS - 5.00M. X 07.47M.	= 37.35 SQ.M.	= 05



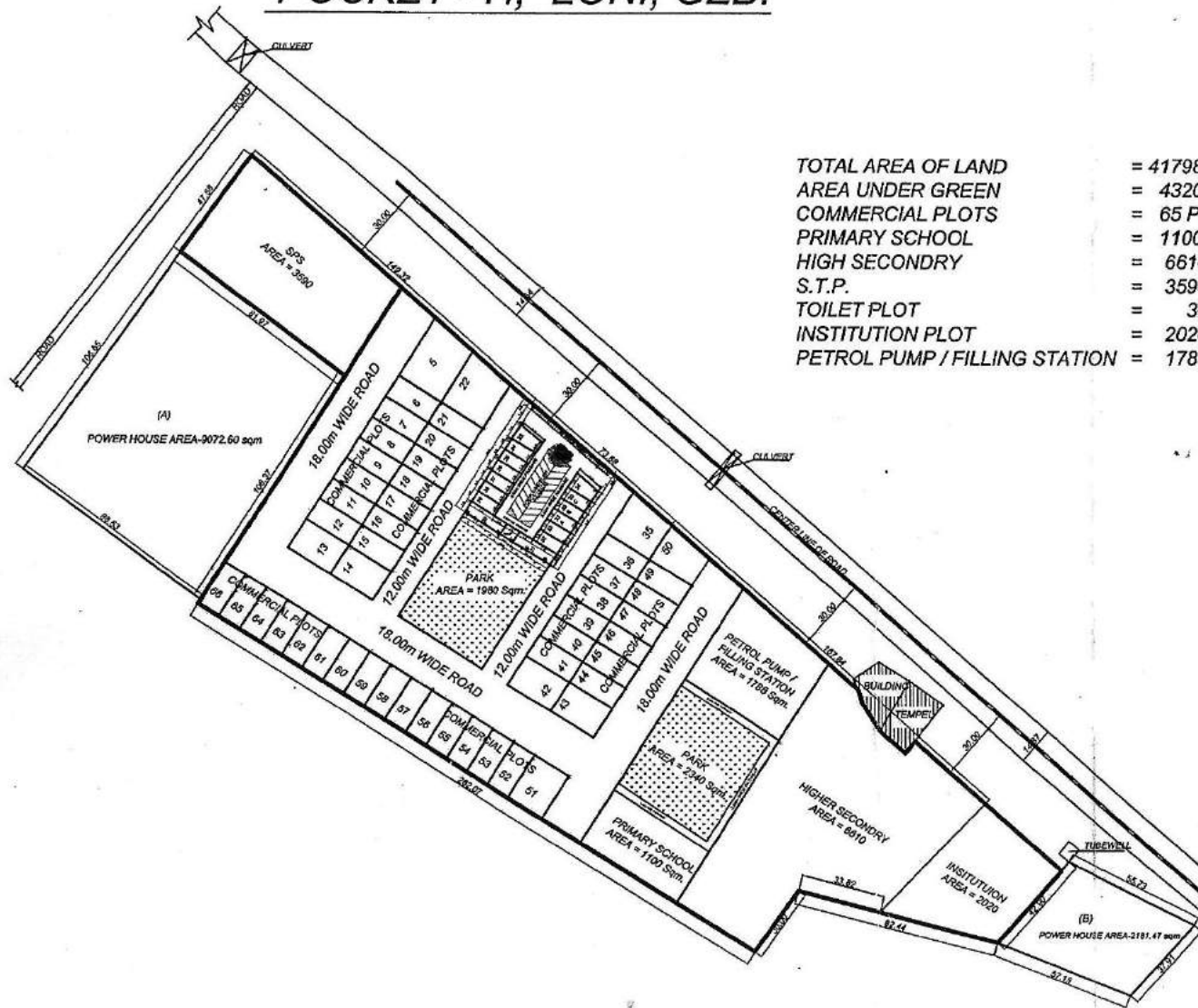
AN AMIN J.E. R.E. E.E. TEH.SA. T.P. G.A.T.P. SECRETARY VICE CHAIRMAN

REVISED PART LAYOUT PLAN OF COMMERCIAL LAND IN INDRAPRASTH YOZNA, POCKET - H, LONI, GZB.



AREA SCHEDULE (COMM. PLOTS)

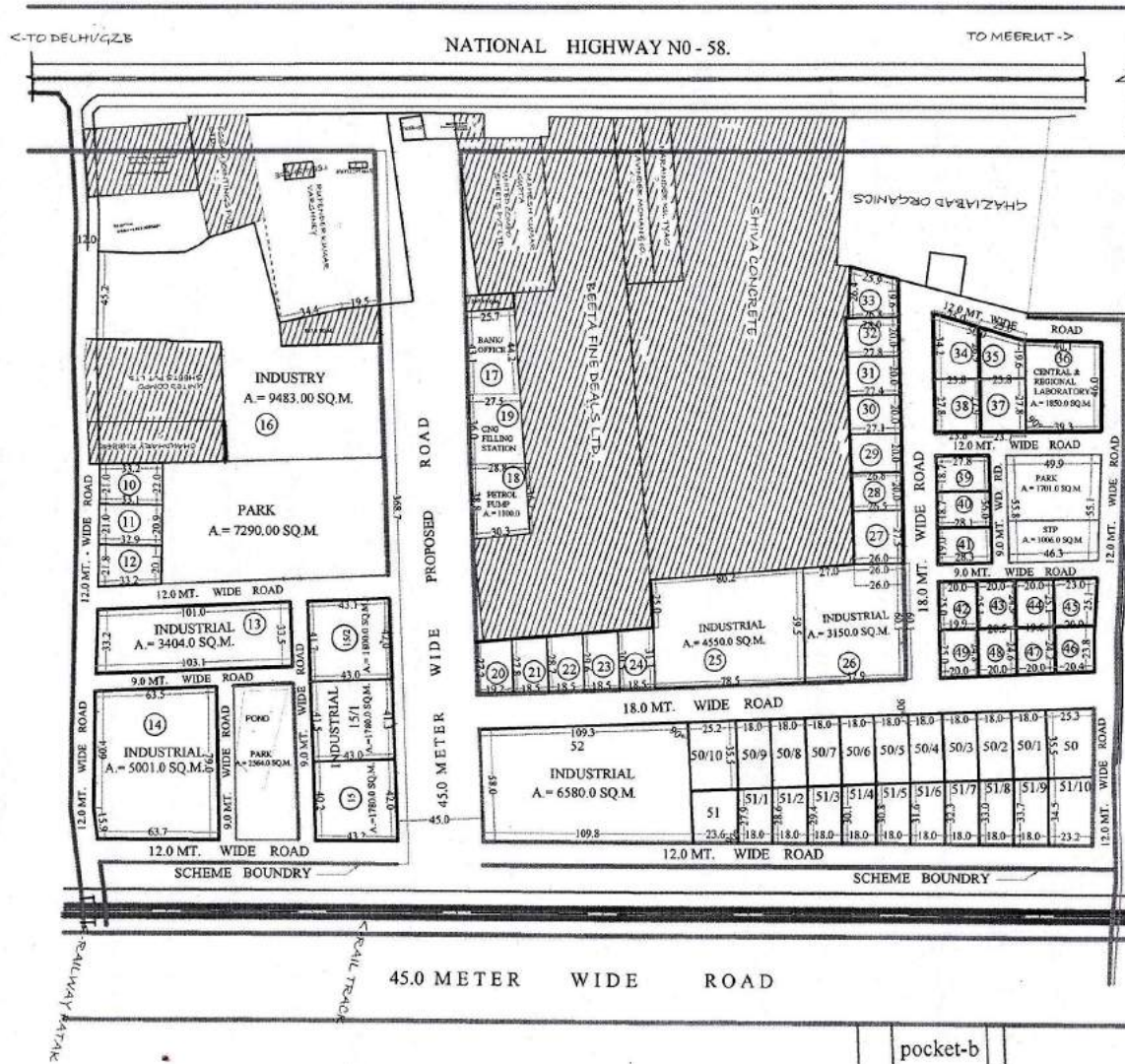
PLOT Nos.	AREA (IN Sqm.)
5	510.00
6 To 12	195.00
13 & 14	270.00
15 To 21	195.00
22	445.00
23	64.05
24 To 29	55.00
30 & 31	85.00
32 & 33	55.00
33A, 33B & 33C	55.00
34	65.20
35	360.00
36 To 41	195.00
42 & 43	270.00
44 To 49	195.00
50	292.00
51	314.00
52 To 66	195.00



TOTAL AREA OF LAND	= 41798.00 Sqm.
AREA UNDER GREEN	= 4320.00 Sqm.
COMMERCIAL PLOTS	= 65 PLOTS
PRIMARY SCHOOL	= 1100.00 Sqm.
HIGH SECONDRY	= 6610.00 Sqm.
S.T.P.	= 3590.00 Sqm.
TOILET PLOT	= 30.00 Sqm.
INSTITUTION PLOT	= 2020.00 Sqm.
PETROL PUMP / FILLING STATION	= 1788.00 Sqm.

D/Man Jun. Engr. Astd. Engr. Ex. Engr. T.P.(R) T.P.(K) C.A.T.P. SECRETARY V.C.

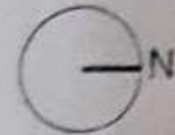
REVISED LAYOUT PLAN OF INDUSTRIAL POCKET MADHUBAN-BAPUDHAM SCHEME AT NH-58 GZB.



AREA DETAIL
 AREA OF SCHEME = 114476.0 SQ.M.
 (EXCLUDING 45.0 MT. WIDE PROPOSED ROAD)
 AREA UNDER PLOT = 73925.0 SQ.M.
 AREA UNDER S.T.P. = 1006.0 SQ.M.
 AREA UNDER PARK = 11555.0 SQ.M.
 AREA UNDER ROAD = 27990.0 SQ.M.

PLOT NO.	USE	AREA (APROX) Sq.M.
10 TO 12	INDUSTRIAL	692.00 (EACH)
13	INDUSTRIAL	3404.00
14	INDUSTRIAL	5001.00
15	INDUSTRIAL	1780.00
15/1	INDUSTRIAL	1780.00
15/2	INDUSTRIAL	1800.00
16	INDUSTY	9483.00
17	BANK/OFF.	1158.00
19	C.N.G. FILL ST.	1012.00
18	PETROL PUMP	1100.00
20 TO 24	INDUSTRIAL	540.00 (EACH)
25	INDUSTRIAL	4550.00
26	INDUSTRIAL	3150.00
27	INDUSTRIAL	723.00
28	INDUSTRIAL	533.00
29	INDUSTRIAL	539.00
30	INDUSTRIAL	545.00
31	INDUSTRIAL	552.00
32	INDUSTRIAL	558.00
33	INDUSTRIAL	597.00
34	INDUSTRIAL	724.00
35	INDUSTRIAL	556.00
36	CENT REG. LAB.	1850.00
37	INDUSTRIAL	661.41
38	INDUSTRIAL	662.83
39	INDUSTRIAL	519.86
40	INDUSTRIAL	523.00
41	INDUSTRIAL	525.00
42	INDUSTRIAL	508.72
43	INDUSTRIAL	506.25
44	INDUSTRIAL	495.00
45	INDUSTRIAL	550.94
46	INDUSTRIAL	495.60
47	INDUSTRIAL	483.12
48	INDUSTRIAL	500.17
49	INDUSTRIAL	496.75
50 TO 50/10	INDUSTRIAL	639.00
51 TO 51/10	INDUSTRIAL	560.00 (APPR.)
52	INDUSTRIAL	6580.00

SITE PLAN OF PLOT FOR BANK, ART GALLERY, HOTEL & FILLING STATION AT KARPOORI PURAM SCHEME.

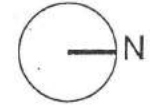


AREA OF ART GALLERY = 540 SQM
 AREA OF BANK = 580.00 SQM
 AREA OF HOTEL = 1007.00 SQM
 AREA OF FILLING STATION = 533.00 SQM

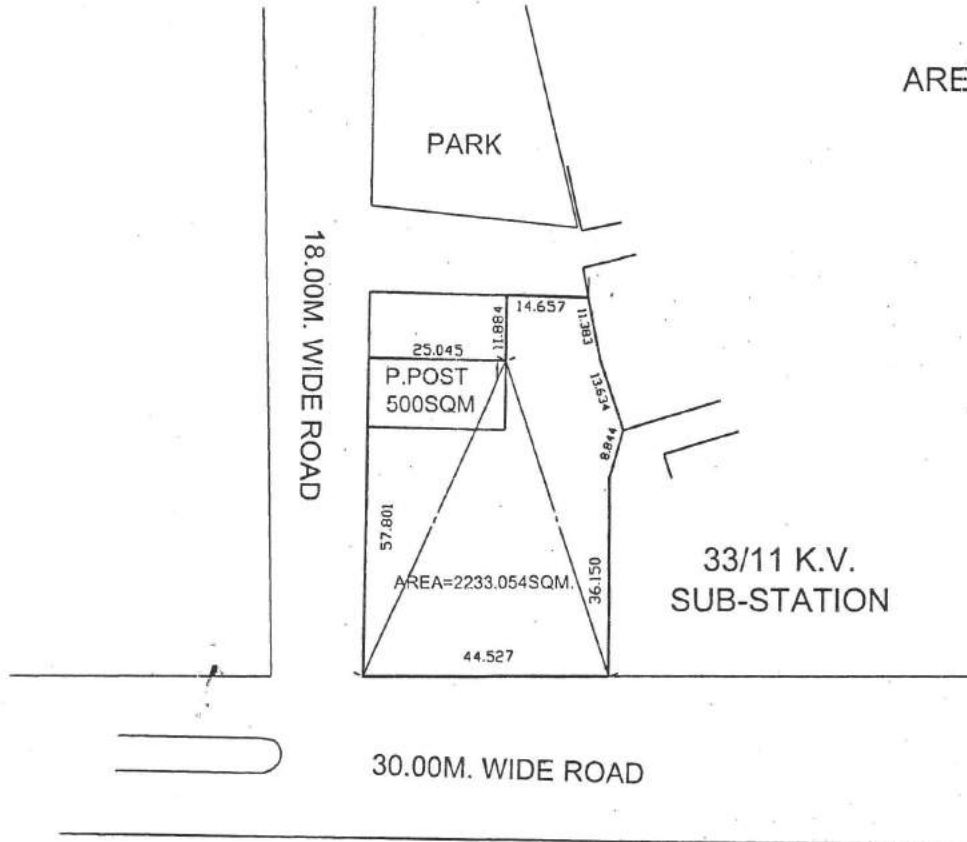
PREPARED BY. *amin* AMIN MEASURED BY. *J.E.* J.E. A.E. *E.E.* E.E. TEH.(L.A.) *T.P.* T.P. C.A.T.P. *SECY.* SECY.


46

SITE PLAN OF PLOT FOR OLD AGE HOME AT KARPOORI PURAM



AREA OF PLOT = 2233.05 SQM

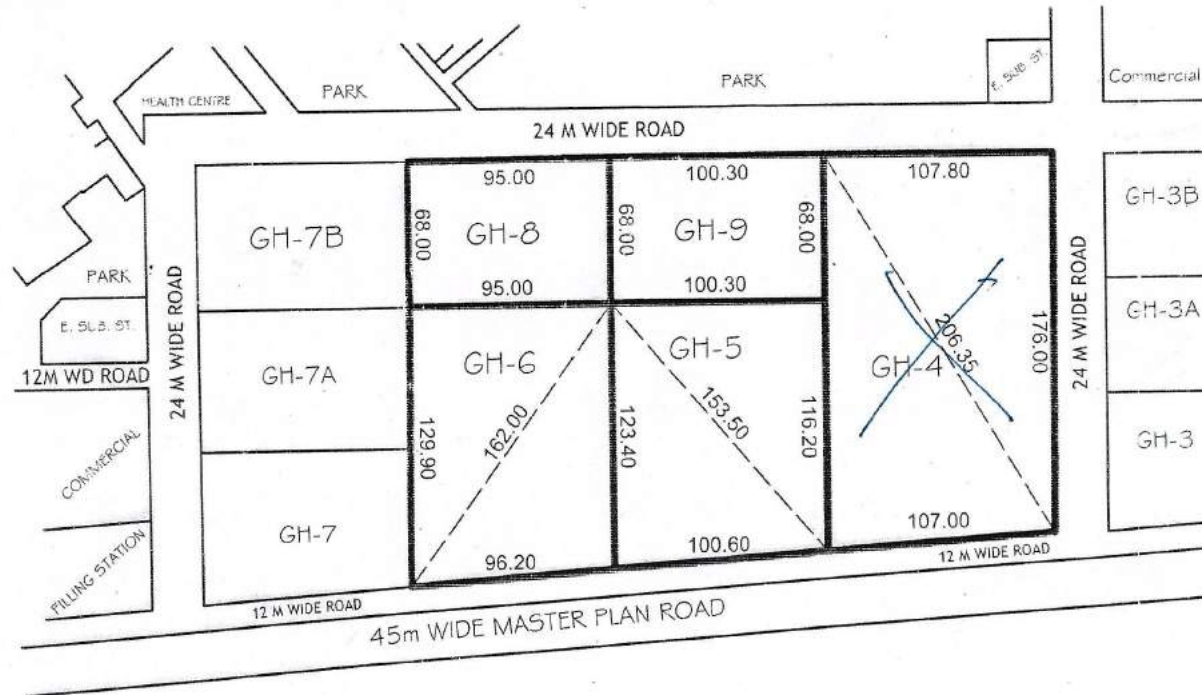
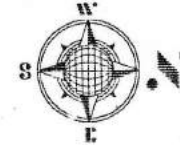


 PREPARED BY. AMIN
 MEASURED BY. J.E.
 J.E.
 E.E.
 T.P.
 C.A.T.P.
 SECY.
 V.C.

SITE PLAN OF GROUP HOUSING (GH) No. - 4, 5, 6, 8 & 9 AT KOYAL ENCLAVE SCHEME, LONI, GHAZIABAD

AREA SCHEDULE

GROUP HOUSING (G.H.) No.-4	= 19316.24 Sqm.
GROUP HOUSING (G.H.) No.-5	= 12018.37 Sqm.
GROUP HOUSING (G.H.) No.-6	= 12088.82 Sqm.
GROUP HOUSING (G.H.) No.-8	= 6460.00 Sqm.
GROUP HOUSING (G.H.) No.-9	= 6820.40 Sqm.



PRODUCED BY AN AUTODESK EDUCATIONAL PRODUCT

[Signature]
23/05/15
PREPARED BY

COMPARED BY

[Signature]
26/5/15
R.K. KAUSHIK
AREA CAL. & MEASURED BY

[Signature]
KAPTAN SINGH
EXECUTIVE ENGINEER

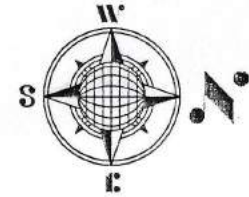
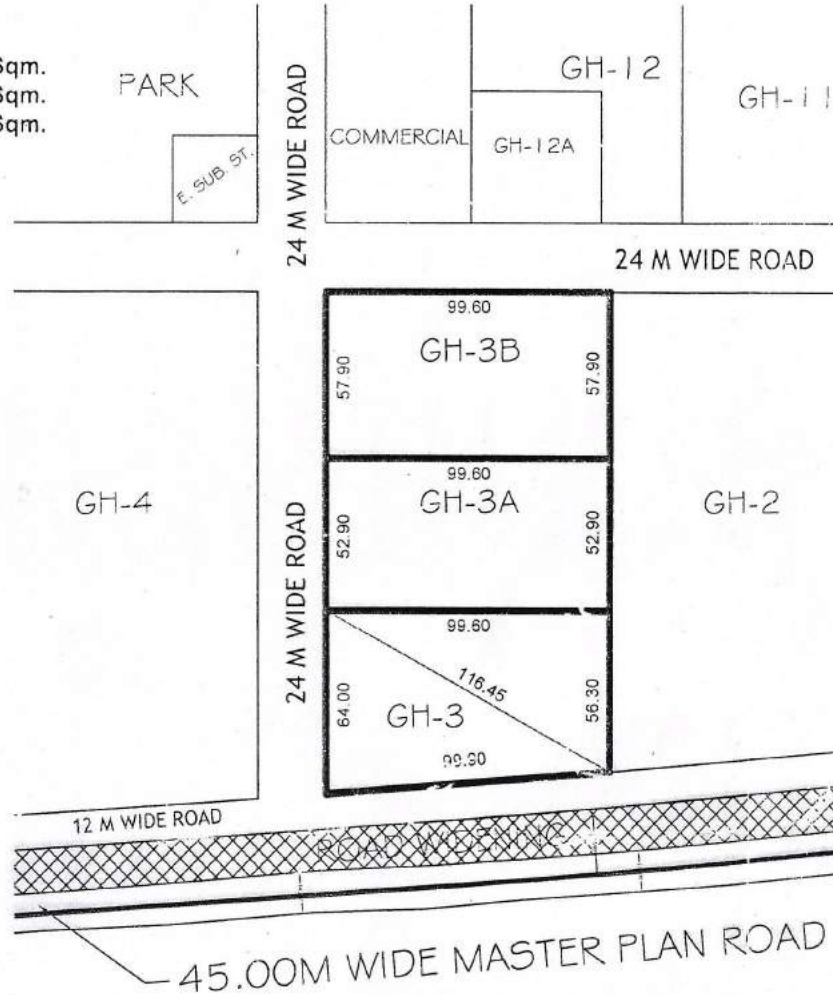
[Signature]
28/5/15
R.K. JAISWAL
EXECUTIVE ENGINEER

[Signature]
28/5/15
TOWN PLANNER

SITE PLAN OF GROUP HOUSING (GH) No. - 3,3A & 3B AT KOYAL ENCLAVE SCHEME, LONI, GHAZIABAD

AREA SCHEDULE

GROUP HOUSING (G.H.) No.-3	= 5994.08 Sqm.
GROUP HOUSING (G.H.) No.-3A	= 5268.84 Sqm.
GROUP HOUSING (G.H.) No.-3B	= 5766.84 Sqm.



PRODUCED BY AN AUTODESK EDUCATIONAL PRODUCT

PRODUCED BY AN AUTODESK EDUCATIONAL PRODUCT

[Signature]
24/2/15
NITIN KUMAR
D/MAN

[Signature]
24/2/2015
R.A. KAUSHIK
JUNIOR ENGINEER

[Signature]
KAPTAN SINGH
EXECUTIVE ENGINEER

[Signature]
24/2/15
R.K. JAISWAL
EXECUTIVE ENGINEER

[Signature]
25/2/15
JYOTI PRASAD
TOWN PLANNER

SITE PLAN OF COMMERCIAL PLOT, GROUP HOUSING (GH) No. - 11 & 12, 12A, PRIMARY / NURSERY (P/N) No. - 2, HIGHER SECONDRY (H.S.) -1, COMMUNITY AT KOYAL ENCLAVE SCHEME, LONI, GHAZIABAD

AREA SCHEDULE

COMMERCIAL PLOT	= 6417.02 Sqm.
GROUP HOUSING (G.H.) No.-12A	= 2090.00 Sqm.
GROUP HOUSING (G.H.) No.-11 & 12	= 11915.26 Sqm.
COMMUNITY	= 4772.00 Sqm.
PRIMARY / NURSERY (P/N) No.-2	= 5011.00 Sqm.
HIGHER SECONDRY (H/S) No.-1	= 5547.00 Sqm.



[Signature]
D/Man

[Signature]
JUNIOR ENGINEER

[Signature]
ASSISTANT ENGINEER

[Signature]
EXECUTIVE ENGINEER

[Signature]
TEHSILDAR (L.A.)

[Signature]
TOWN PLANNER

[Signature]
SECRETARY

[Signature]
VICE CHAIRMAN

[Signature]
VICE CHAIRMAN

REVISED SITE PLAN OF HS-2 AT KOYAL ENCLAVE SCHEME, LONI, GHAZIABAD

AREA SCHEDULE

HIGHER SECONDRY-2 (H/S-2) = 6395.00 Sqmt.
 GROUND COVERAGE = 30 %
 PERMISSIBLE F.A.R. = 1.00



lan

[Signature]
27/11/2020
JUN. ENGR.

[Signature]
27.11.20
ASTT. ENGR.

[Signature]
S. ENGR.

[Signature]
T. P. (R)

[Signature]
T. P. (K)

[Signature]
D. T. P.

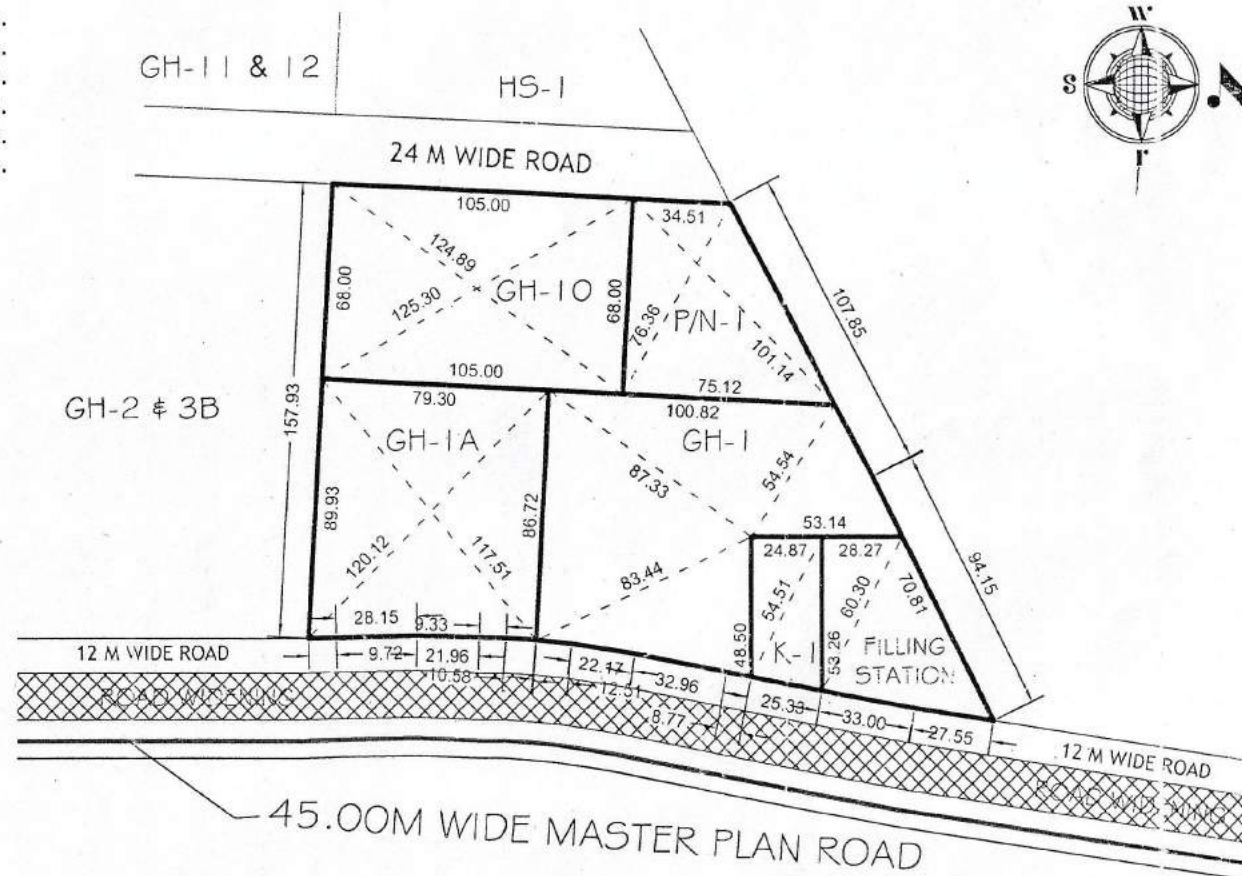
[Signature]
SECRETARY

[Signature]
VICE CHAIRMAN

SITE PLAN OF RESIDENTIAL PLOT No. - K-1, GROUP HOUSING (GH) No. - 1, 1A & 10, PRIMARY / NURSURY (P/N) No. - 1 & FILLING STATION AT KOYAL ENCLAVE SCHEME, LONI, GHAZIABAD

AREA SCHEDULE

RESIDENTIAL PLOT No.K-1	= 1265.00 Sqm.
FILLING STATION	= 2500.00 Sqm.
GROUP HOUSING (G.H.) No.-1	= 8565.00 Sqm.
GROUP HOUSING (G.H.) No.-1A	= 6958.00 Sqm.
GROUP HOUSING (G.H.) No.-10	= 7140.00 Sqm.
PRIMARY / NURSURY (P/N) No.-1	= 3726.00 Sqm.



[Signature]
NITIN KUMAR
D/Man

[Signature]
ANAND SWAMI
AMIN

[Signature]
R. K. KAUSHIK
JUNIOR ENGINEER

[Signature]
NARENDRA KUMAR
ASSISTANT ENGINEER

[Signature]
R.K. JAISWAL
EXECUTIVE ENGINEER

[Signature]
RAJKUMAR MITTAL
TEHSILDAR (L.A.)

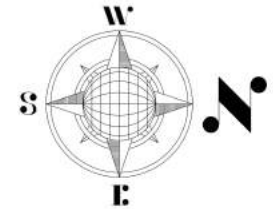
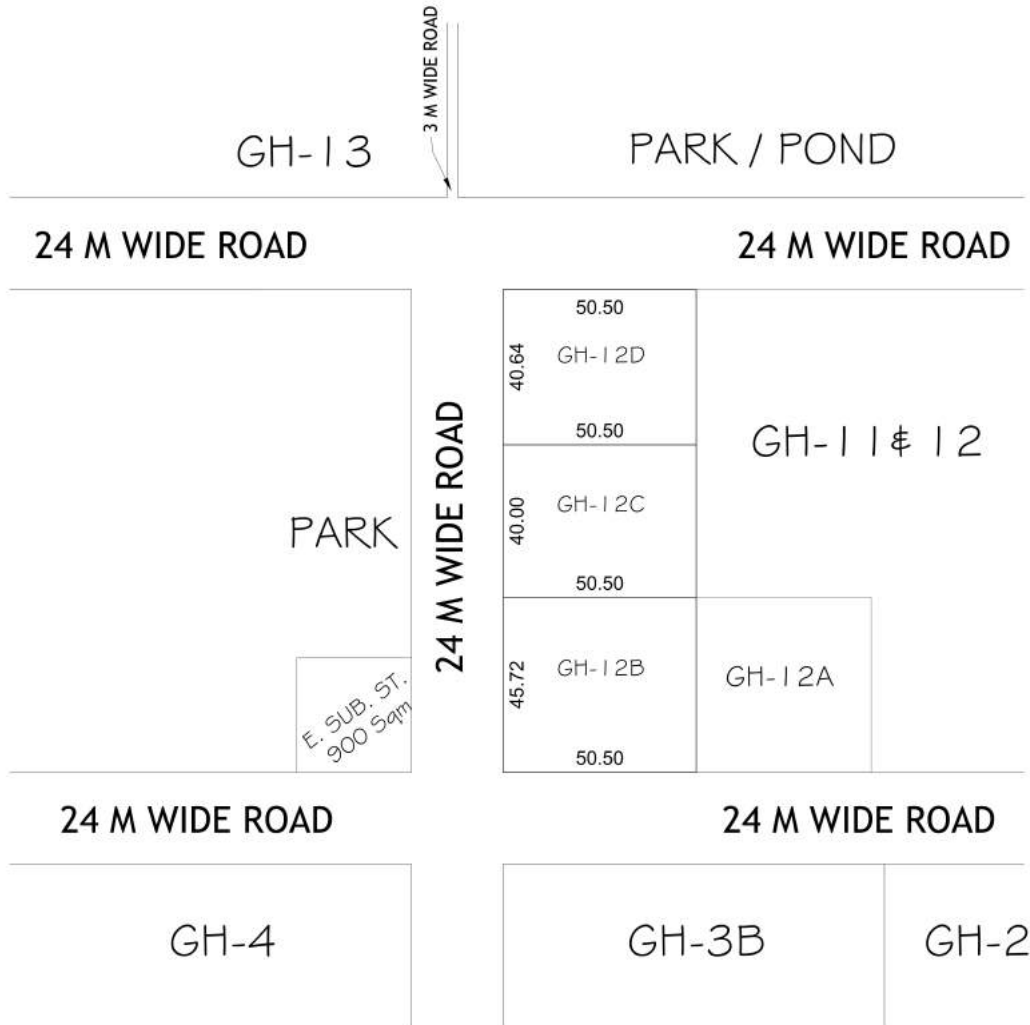
[Signature]
JYOTI PRASAD
TOWN PLANNER

[Signature]
ISTIYAQ AHMED
CA 79

[Signature]
RAVINDRA GODSOLE
SECRETARY

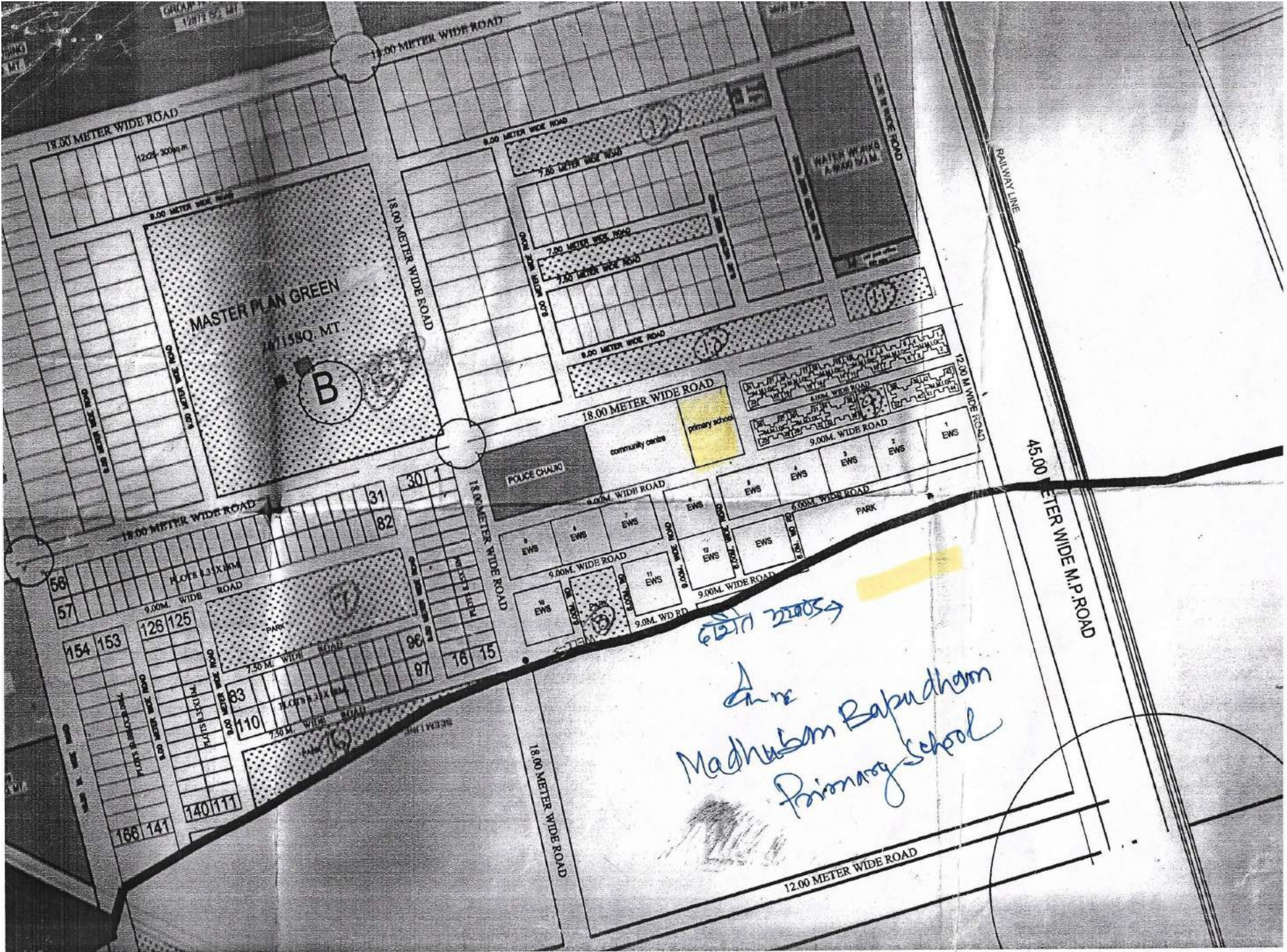
[Signature]
VIJAY KUMAR GOYAL
VICE CHAIRMAN

REVISED PART LAYOUT PLAN OF GROUP HOUSING PLOT OF GH-12B, GH-12C & GH-12D AT KOYAL ENCLAVE SCHEME, LONI, G.D.A. GHAZIABAD.



AREA SCHEDULE	
PLOT No.	AREA (In Sqmt.)
GH-12B	2308.86
GH-12C	2020.00
GH-12D	2052.32

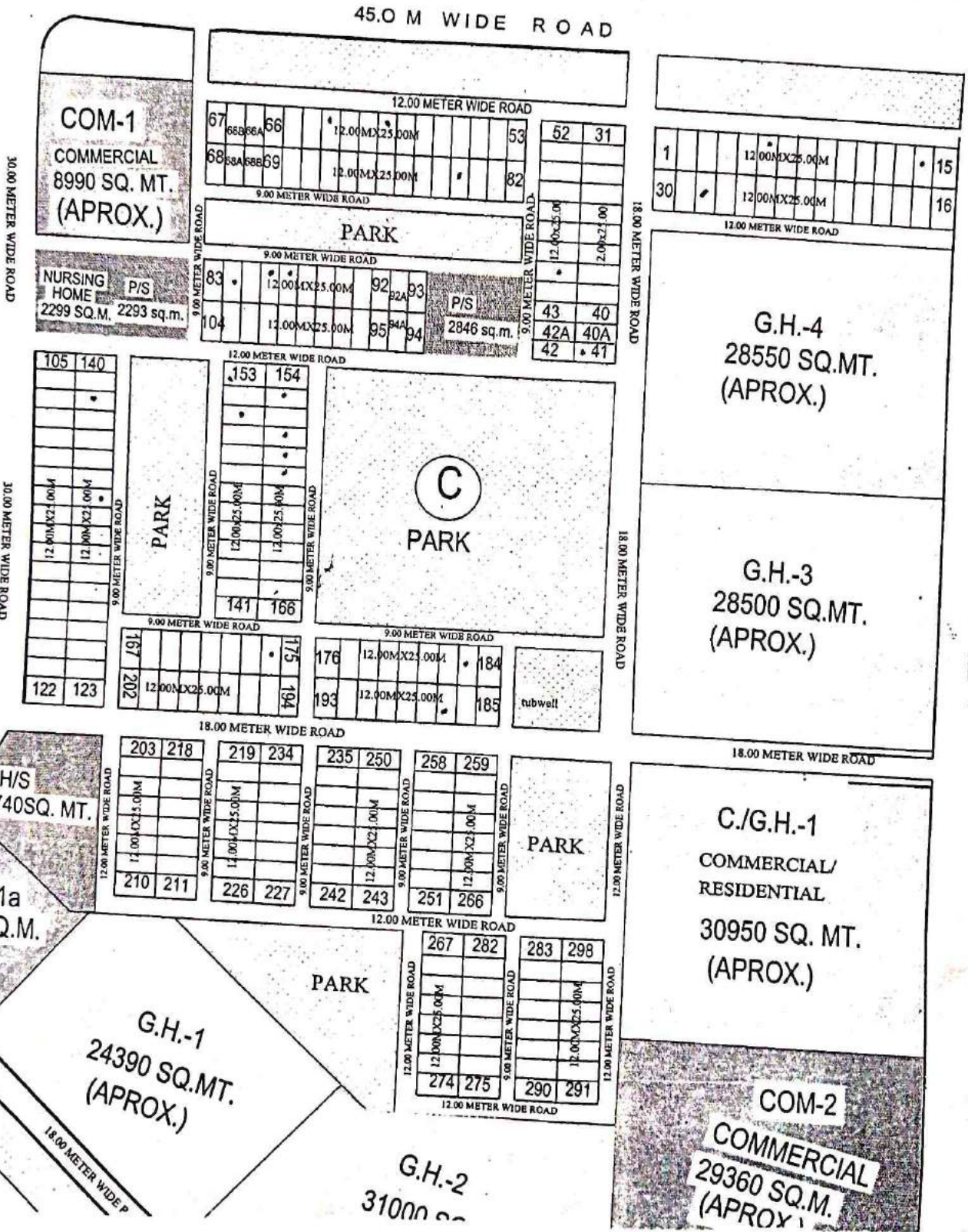
GROUND COVERAGE	- 40%
F.A.R.	- 1.50




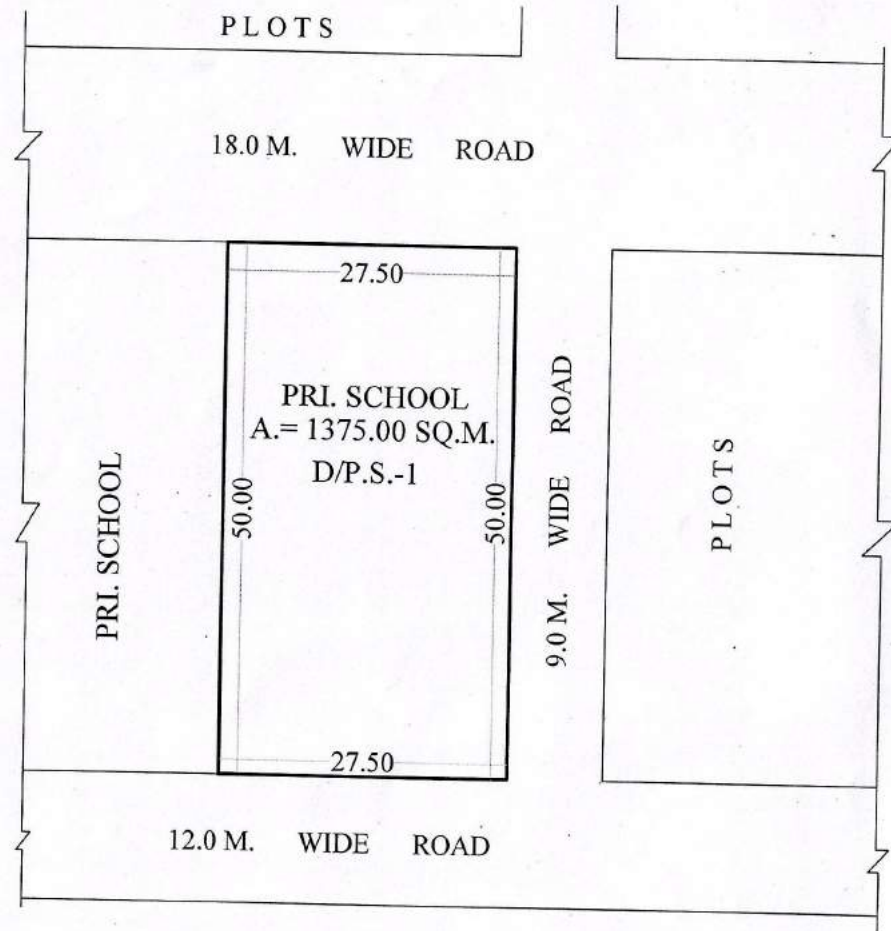
6271 22053
Madhusom Babudham
Primary School

MADHUBAN BAPUDHAM YOUNA
POCKET - C.

PLOT NO C-1 TO C-298



SITE PLAN OF PRIMARY SCHOOL PLOT NO. D/P.S.-1 AT POCKET 'D' MADHUBAN BAPUDHAM YOJNA; GZ
AF A OF PRI. SCHOOL D/P.S.-1= 1375.00 SQ.M.



Sd. 06-01-21
PREPARED BY

Sd. 06-01-21
COMPARED BY

Sd. 13-01-21
(MEAS. & AREA CAL.) J.E.

Sd. 13-01-21
A.E.

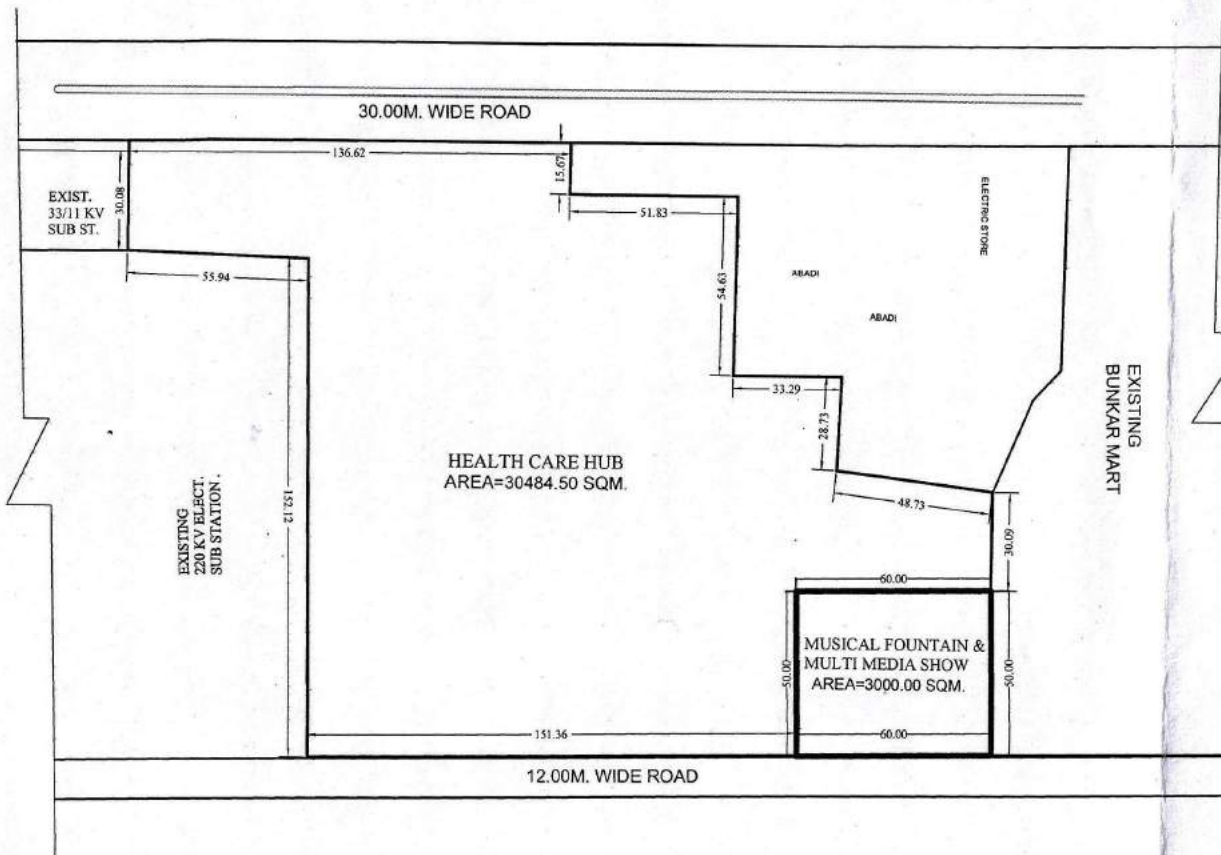
Sd. 13-01-21
E.E.

Sd. 22-01-21
T.P.

REVISED SITE PLAN FOR HEALTHCARE HUB AND MUSICAL FOUNTAIN & MULTI MEDIWA SHOW AT POCKET-E MADHUBAN BAPUDHAM YOJNA; GZB.

HEALTH CARE HUB AREA - 30484.50 SQ.M.

MUSICAL FOUNTAIN AND MULTIMEDIA SHOW AREA - 3000.00 SQ.M.



Sd. 16-11-19
D/Man

Sd. 19-11-19
AMIN

Sd. 19-11-19
J.E.

Sd. 19-11-19
A.E.

Sd. 19-11-19
E.E.

Sd. 19-11-19
TEH.(LA)

Sd. 27-11-19
T.P.(R)

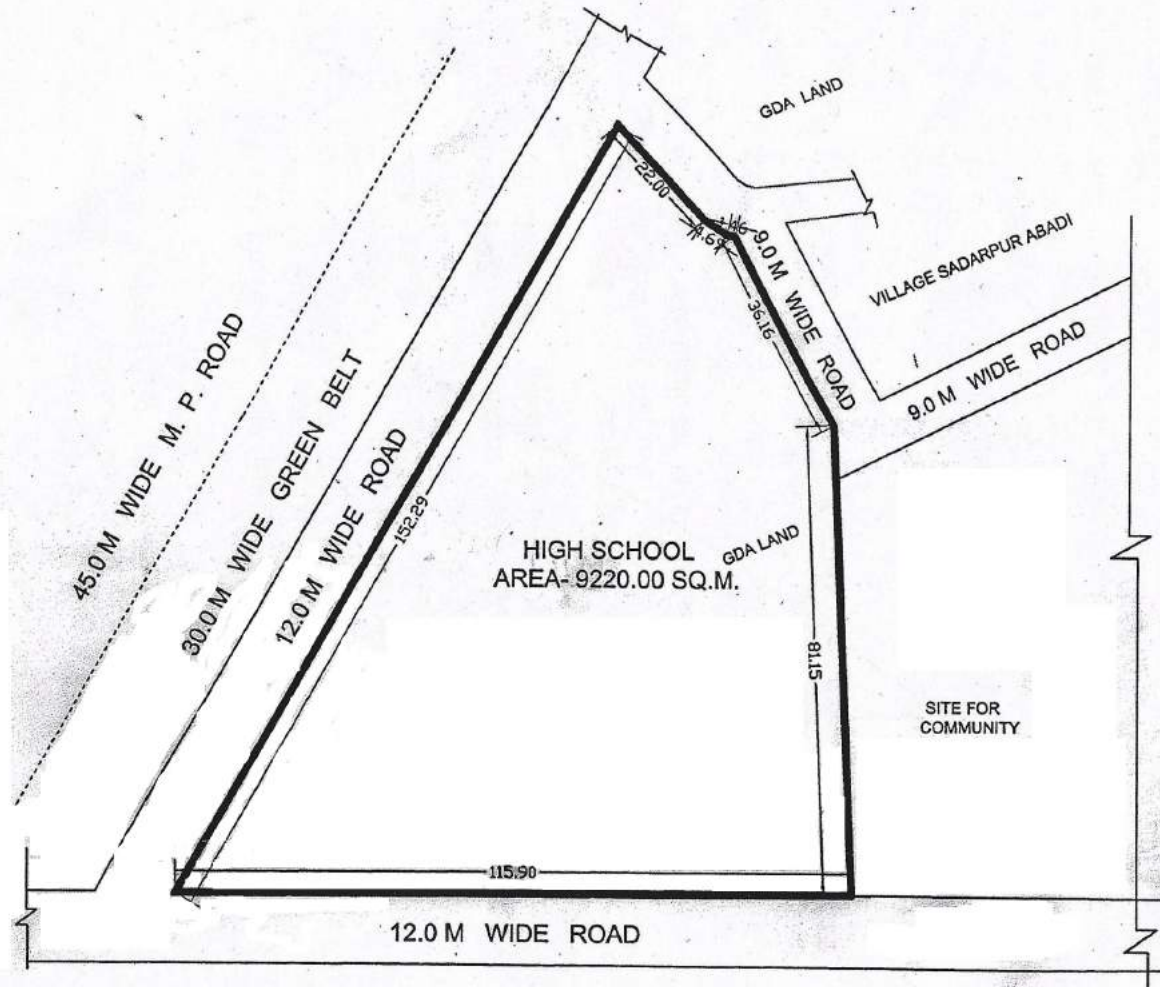
Sd. 28-11-19
T.P.(K)

Sd. 28-11-19
C.A.T.P.

Sd. 02-12-19
SECRETARY

Sd. 02-12-19
VICE CHAIRMAN

PROPOSED SITE PLAN FOR HIGH SCHOOL PLOT AT POCKET-E (PART) MADHUBAN BAPUDHAM YOJNA; GZB.



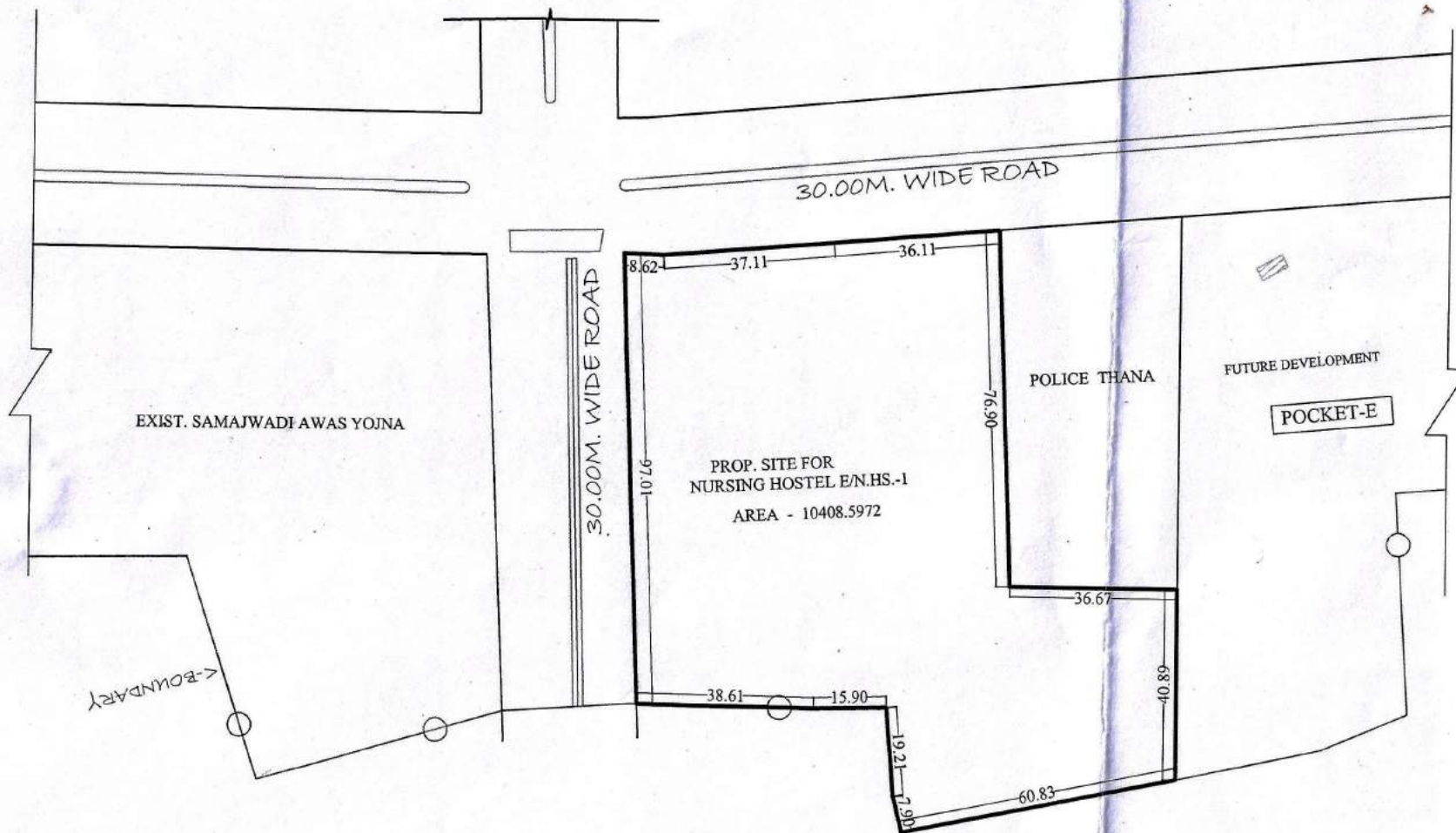
SWARNJYANTIPURAM YOJNA

Man AMIN J.E. A.E. E.E. OSD (LA) T.P. (R) T.P. (R) SECRETARY VICE CHAIRMAN

15/07/2016

PROPOSED SITE FOR NURSING HOSTEL PLOT NO. E/N.HS.-1 IN POCKET-E, AT MADHUBAN BAPUDHAM YOJNA,G.D.A. GZB.

AREA OF NURSING HOSTEL PLOT NO. E/N.H.-1 = 10408.597 SQ.M.



Sd 07-08-20
D/MAN

Sd 07-08-20
AMIN

Sd 07-08-20
J.E.

Sd 07-08-20
A.E.

Sd 07-08-20
O.S.D.-L.A.

Sd 10-08-20
E.E.

Sd 10-08-20
T.P.(R)

Sd 10-08-20
T.P.(K)

Sd 10-08-20
C.A.T.P.

Sd 10-08-20
SECERATRY

Sd 10-08-20
VICE CHAIRMAN

POCKET - E

PLOT NO E-625 TO E-737.



INKAR MART

SWARN JAIMTI PURAM.

POCKET - E
PLOT No E-1 To E-324

RE STATION
SQ.M.(APPROX.)
POLICE THANA
2010 SQ.M.(APPROX.)

12.00 METER WIDE ROAD

PARK

9.00 M. WD.

9.0 METER WIDE ROAD (EXISTING)

12.00 METER WIDE ROAD

9.00 METER WIDE ROAD

9.00 METER WIDE ROAD

6.00 METER WIDE ROAD

WIDE ROAD

7.5 M WD. ROAD (EXIST.)

9.8 M WD. ROAD (EXIST.)

9.0 M WD. ROAD (EXIST.)

9.00 METER WIDE ROAD

9.00 METER WIDE ROAD

9.00 METER WIDE ROAD

5.00x2.00M.
5.00x12.00M.

113.50 sqm
7.10x19.5

113.50 sqm
7.10x19.5

113.50 sqm
7.10x19.5

113.50 sqm
7.10x19.5

113.50 sqm
7.10x19.5

5.00x12.00M.
5.00x12.00M.
5.00x12.00M.

5.00x12.00M.
5.00x12.00M.
5.00x12.00M.

5.00x12.00M.
5.00x12.00M.
5.00x12.00M.

1 34

35 68

82 83 84 85 86 87 88 89 90 91 92 93 95 96 97 98 99

100 101 102 103 104 105

106 107 108 109

110 111 112 113

114 115 116

117 118 119

120 121 122 123 124 125 126 127 128 129

17 18

51 52

69

203 204

222 223

224 225

226 227

228 229

230 231

249 250

251 252

253 254

255 256

257 258

259 260

261 262

263 264

265 266

267 268

269 270

271 272

273 274

275 276

277 278

279 280

281 282

283 284

285 286

287 288

289 290

291 292

293 294

295 296

297 298

299 300

301 302

303 304

305 306

307 308

309 310

311 312

313 314

315 316

317 318

319 320

321 322

323 324

325

326

327

328

329

330

331

332

333

334

335

336

337

338

339

340

341

342

343

344

345

346

347

348

349

350

351

352

353

354

355

356

357

358

359

360

361

362

363

364

365

366

367

368

369

370

371

372

373

374

375

376

377

378

379

380

381

382

383

384

385

386

387

388

389

390

391

392

393

394

395

396

397

398

399

400

401

402

403

404

405

406

407

408

409

410

411

412

413

414

415

416

417

418

419

420

421

422

423

424

425

426

427

428

429

430

431

432

433

434

435

436

437

438

439

440

441

442

443

444

445

446

447

448

449

450

451

452

453

454

455

456

457

458

459

460

461

462

463

464

465

466

467

468

469

470

471

472

473

474

475

476

477

478

479

480

481

482

483

484

485

486

487

488

489

490

491

492

493

494

495

496

497

498

499

500

501

502

503

504

505

506

507

508

509

510

511

512

513

514

515

516

517

518

519

520

521

522

523

524

525

526

527

528

529

530

531

532

533

534

535

536

537

538

539

540

541

542

543

544

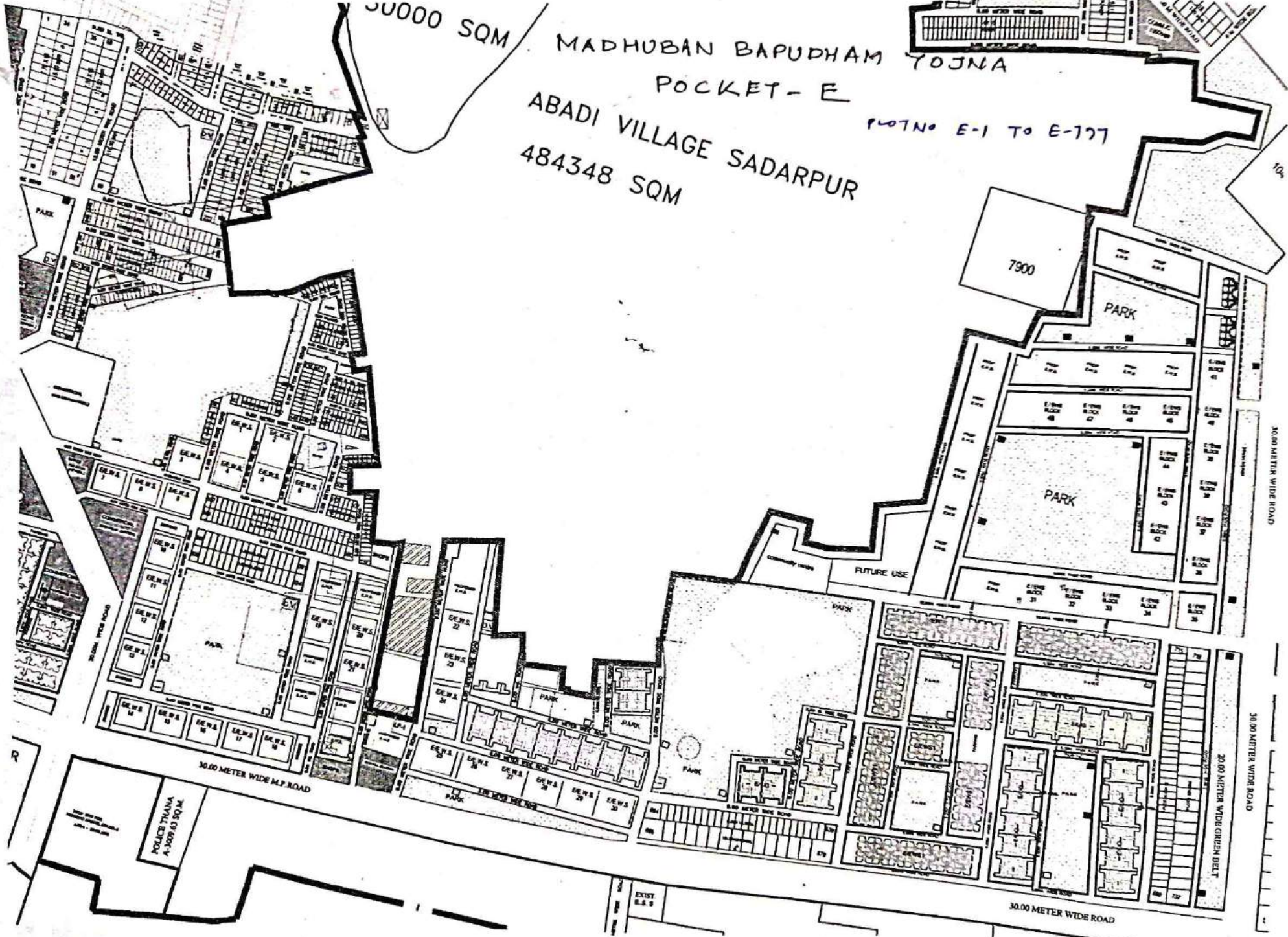
50000 SQM

MADHUBAN BAPUDHAM YOJNA

POCKET - E

ABADI VILLAGE SADARPUR
484348 SQM

PLTNO E-1 TO E-77



7900

PARK

PARK

FUTURE USE

PARK

POLICE THANA
A-3009 40 SQ.M.

EXIST.
R.S. 9

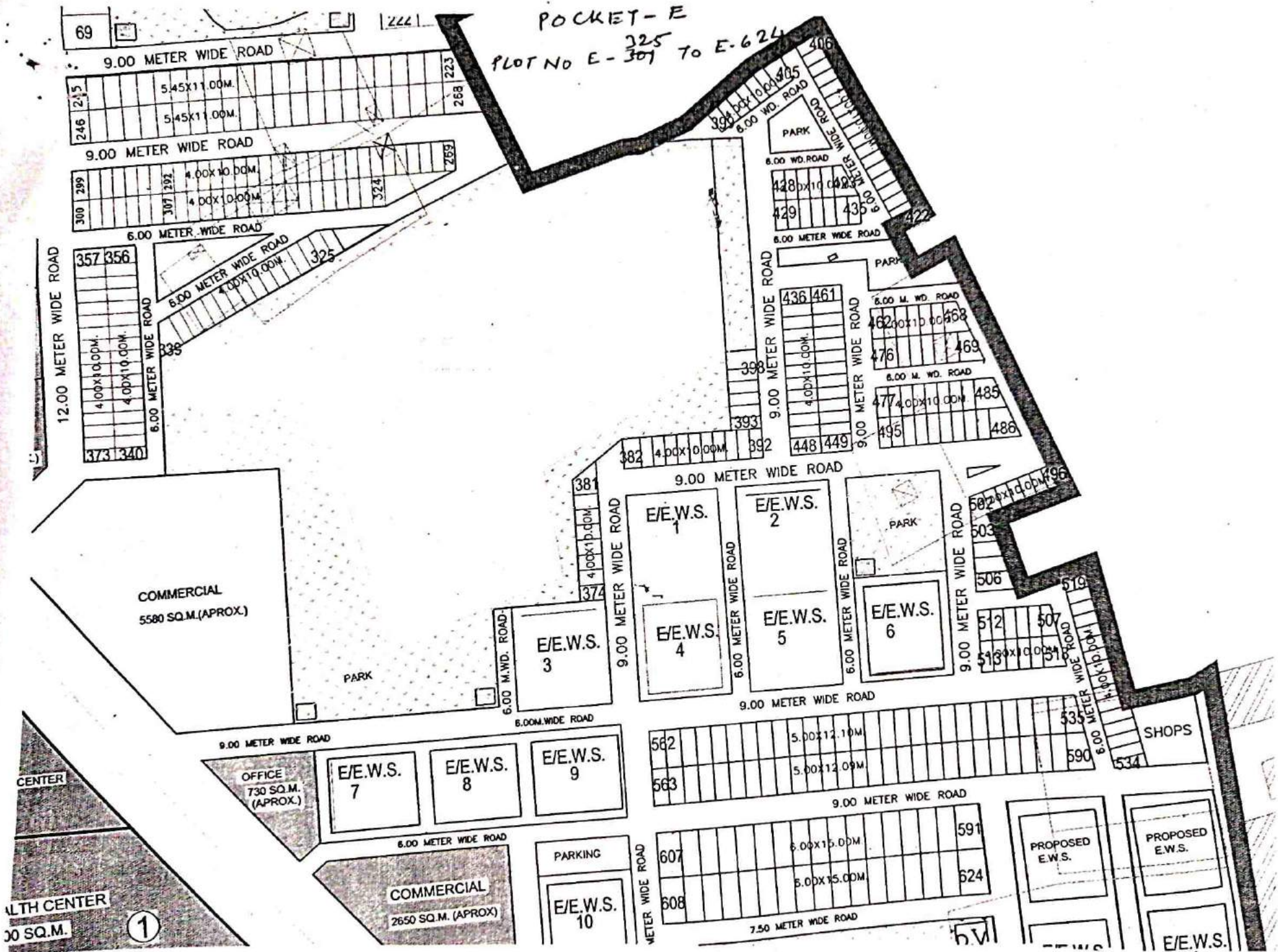
30.00 METER WIDE ROAD

30.00 METER WIDE ROAD

30.00 METER WIDE ROAD

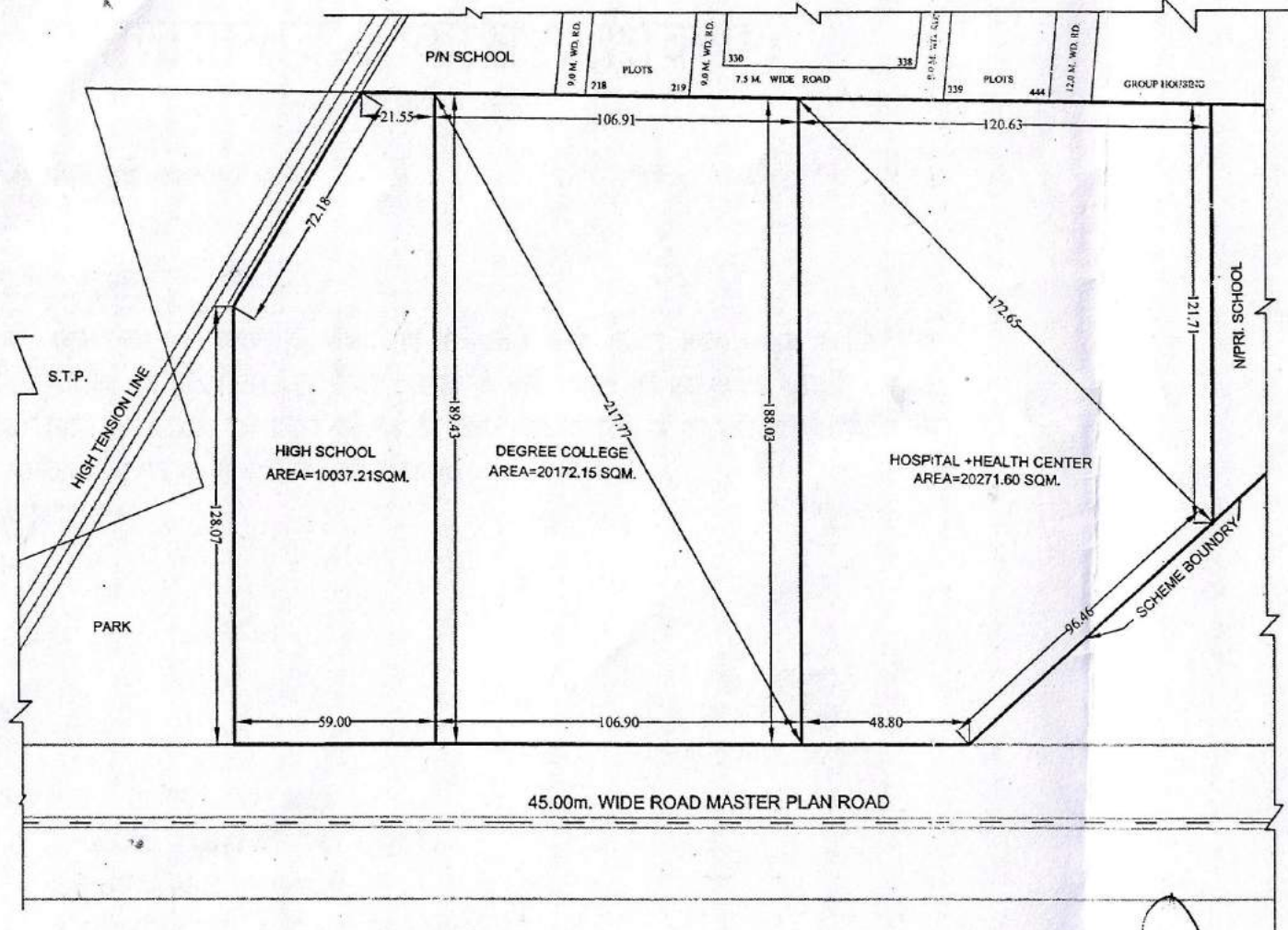
POCKET - E











325
PLOT NO E-307 TO E-624



LAN FOR HIGH SCHOOL , DEGREE COLLEGE & HOSPITAL+HEALTH CENTER PLOT AT POCKET- F MADHUBAN BAPUDHAM YOJNA;GDA, GZB

- HIGH SCHOOL PLOT = 10037.21 SQ.M.
- DEGREE COLLEGE PLOT = 20172.15 SQ.M.
- HOSPITAL+HEALTH CENTER PLOT = 20271.60 SQ.M.



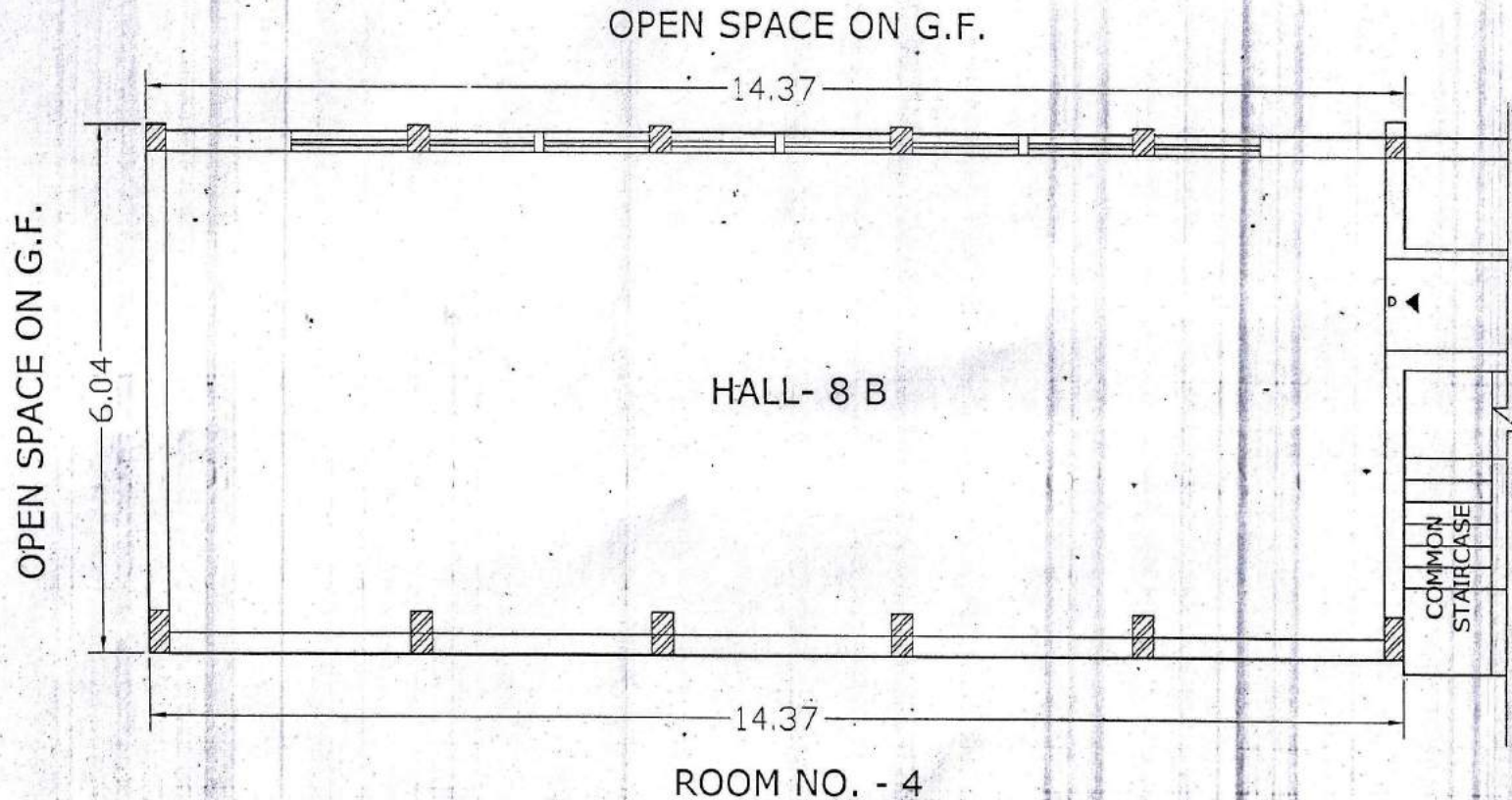
 AMIN
  J.E.
  A.E.
  E.E.
  OSD (LA)
  T.P. (R)
  T.P. (K)
  C.A.T.P.
  SECRETARY
  VICE CHAIR

H.C. / C.C.

match (8)

SITE PLAN OF HALL NO.-8B, BLOCK-B FIRST FLOOR, NAVYUG MARKET, GZB.

TOTAL AREA = 6.04 X 14.37 = 86.79 SQ.MT.

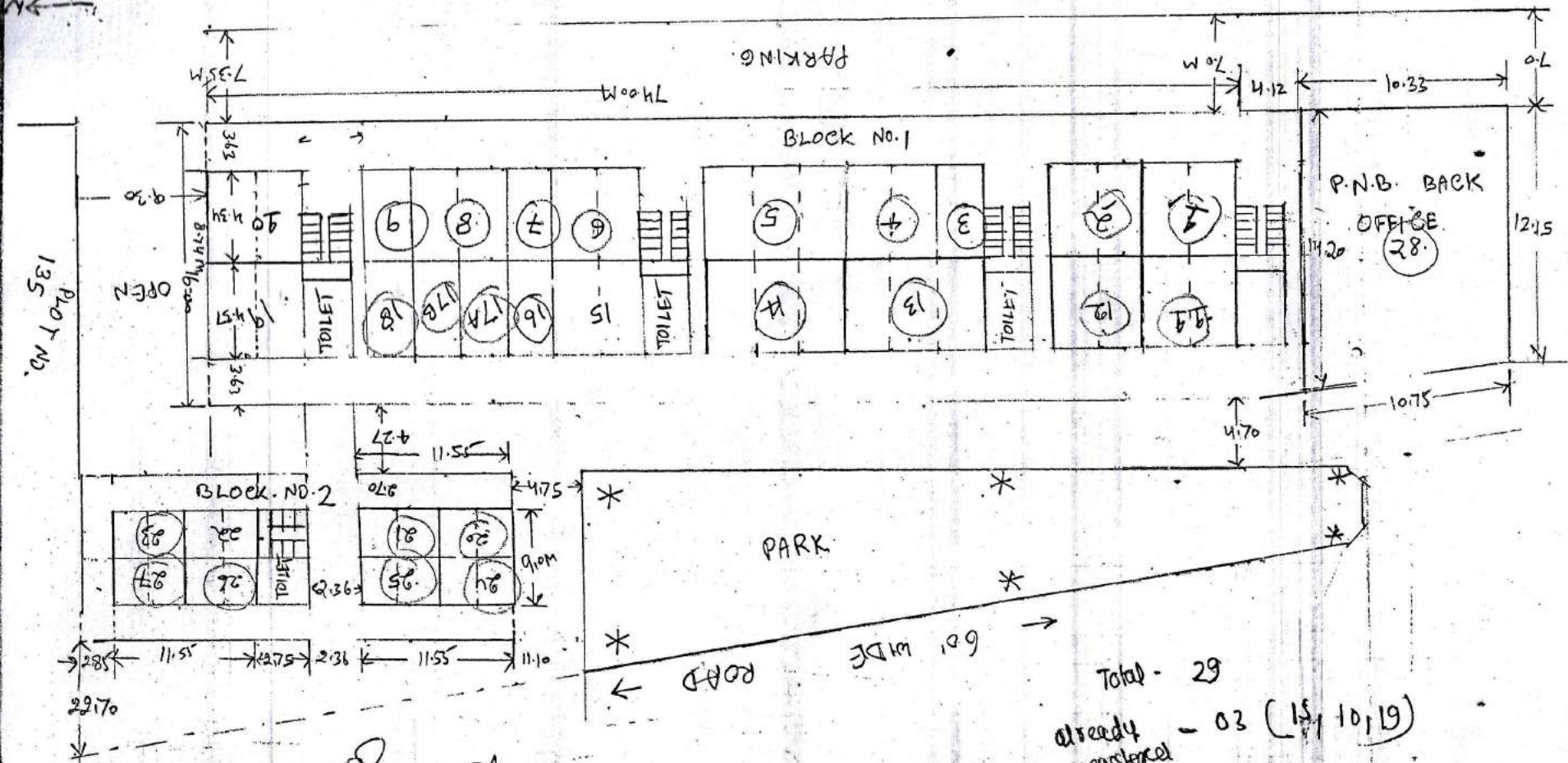


D/MAN 7/5/19
A F
A T D
E F
T D
C A T D
SECY
Kankar

10

11

ROAD 80' WIDE



Total - 29
 already registered - 03 (15, 10, 19)

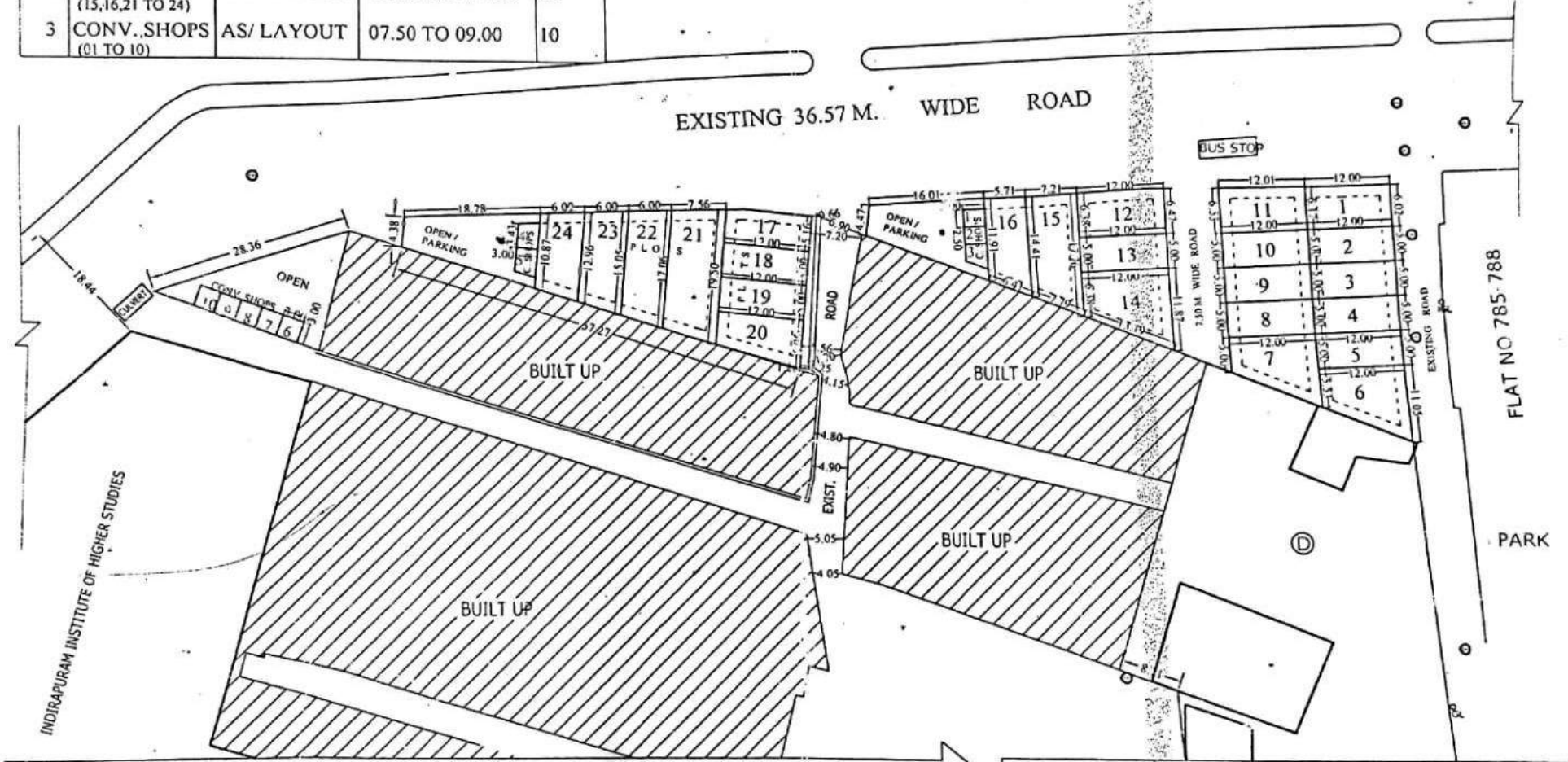
J.P.
 S.P.
 S.P.

**PAKI LAYOUT PLAN OF RESI. PLOTS & CONV.SHOPS NEAR E.W.S.(F/S) FLAT NO. 785-788
AT NYAY KHAND - III INDIRAPURAM,G.D.A. GHAZIABAD.**

S.N.	TYPE	SIZE	AREA IN SQ.M (APPROX.)	NOS.
1	PLOTS (1,014,17 TO 20)	5.0M. X 12.0M.	60.00	18
2	PLOTS (15,16,21 TO 24)	AS/ LAYOUT	60.00 TO 114.00	06
3	CONV. SHOPS (01 TO 10)	AS/ LAYOUT	07.50 TO 09.00	10

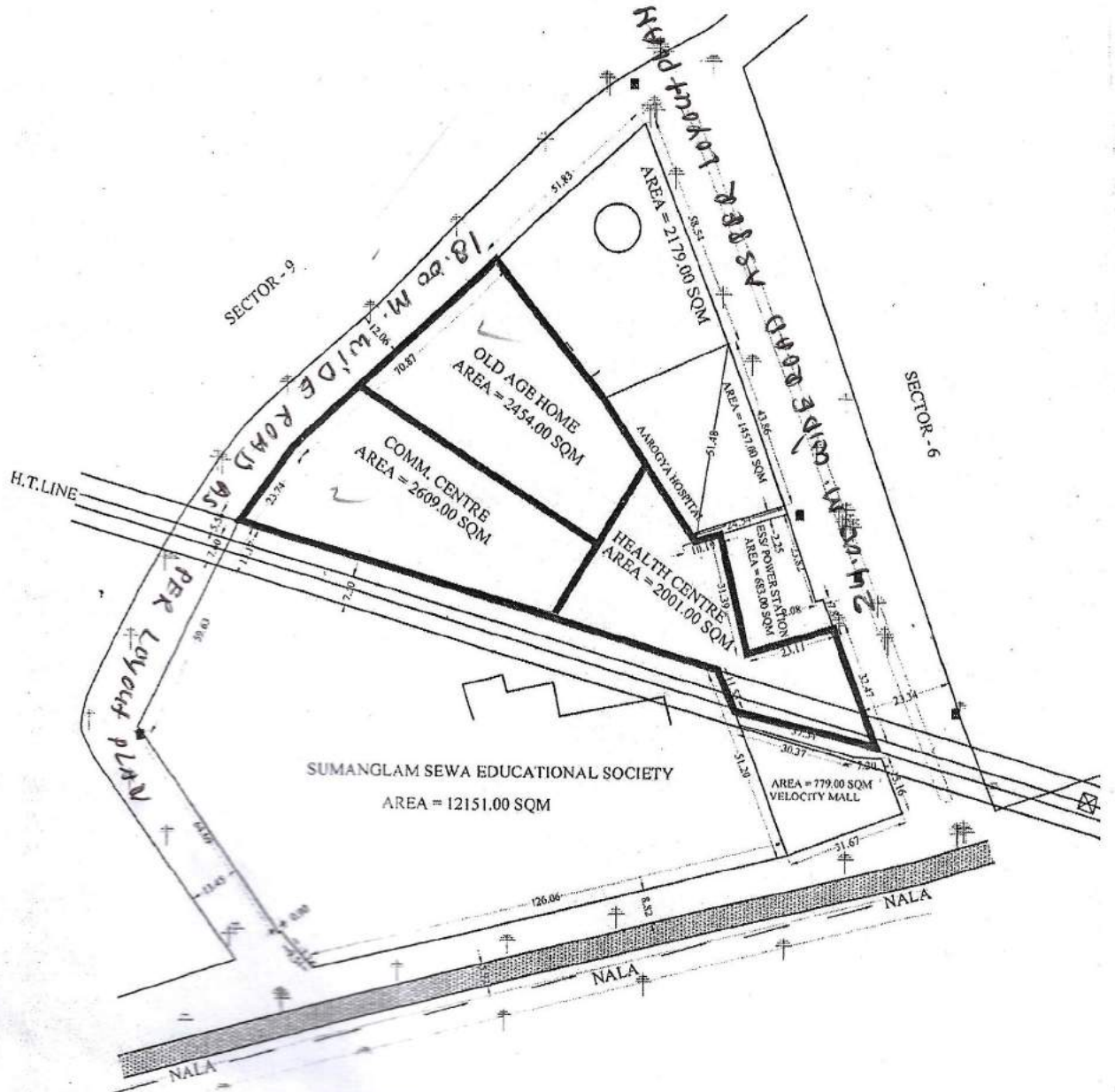
GYAN KHAND - III

EXISTING 36.57 M. WIDE ROAD



D.MAN  AMIN  J.E.  A.E.  E.E.  T.E.  T.P.  C.  SECRETARY  VICE CHAIRMAN 

PROPOSED PART LAYOUT PLAN AT SECTOR VI VAISHALI



D/MAN

J.E.

AE

E.E.

T.P.

C.A.T.P.

S

SITE PLAN OF BANK PLOT NO. B/BK-1 & B/BK-2 AT B-BLOCK SECTOR - XI GMP PRATAP VIHAR GZB..

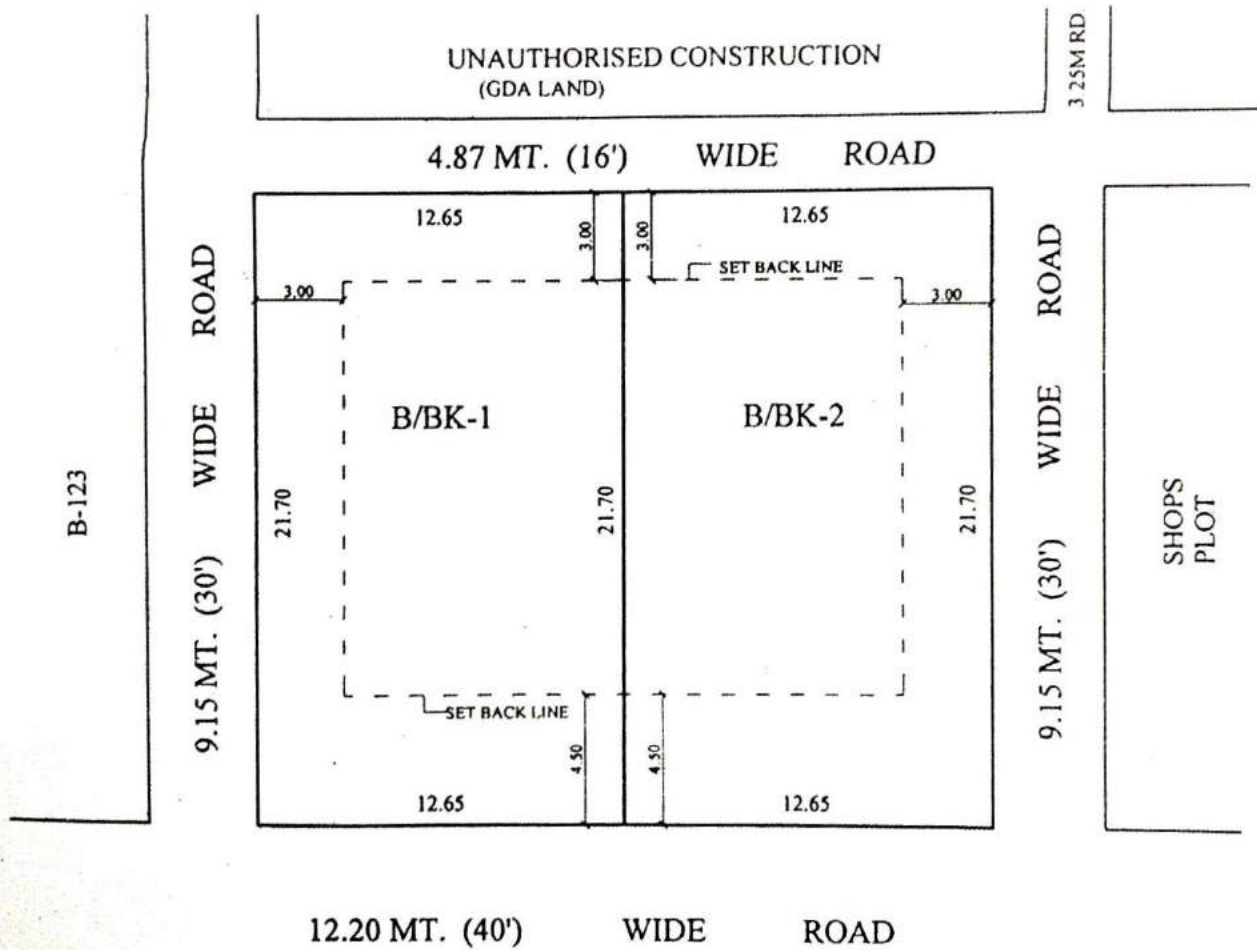
AREA OF PLOT NO. B/BK-1 - 274.505 SQ.M.
 AREA OF PLOT NO. B/BK-2 - 274.505 SQ.M.



USEAGE :

BASEMENT - PARKING
 GROUND FL.- COMM/OFF
 FIRST FL. - BANK
 SECOND FL. - COMM. / OFF.

GR. COV. - 40%
 FA.R. - 1.20



04/09/13
 MAN
 J.E. SA...

A.E.

E.E.

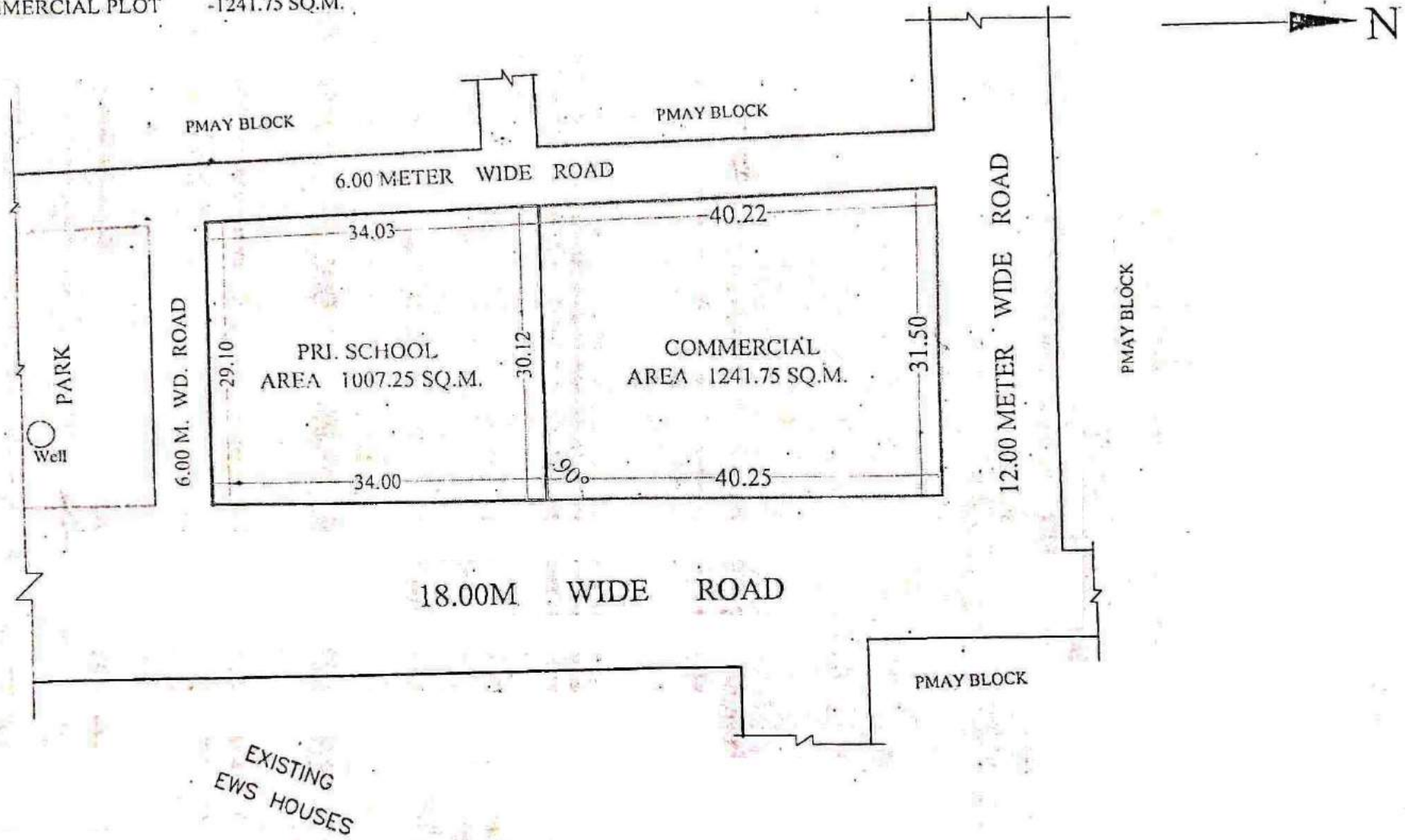
T.P.

C.A.T.P.

SECY.

REVISED PART LAYOUT PLAN OF SCHOOL PLOT & COMMERCIAL AT P.M.A.Y. PRATAP VIHAR SECTOR XI, G. M. P. GHAZIABAD.

AREA OF PRIMARY SCHOOL PLOT - 1007.25 SQ.M.
AREA OF COMMERCIAL PLOT - 1241.75 SQ.M.



[Handwritten signature]

[Handwritten signature]
27.12.21

[Handwritten signature]
27.12.21

[Handwritten signature]
FM

[Handwritten signature]
TP

[Handwritten signature]

[Handwritten signature]
SECRETARY

[Handwritten signature]
VICE CHAIRMAN

SITE PLAN FOR KIOSK IN "D" BLOCK PATEL NAGAR, SECTOR - 7 G.M.P. GHAZIABAD

Scale - 1:500

AREA OF KIOSK LAND = 116.84 Sqm.



[Signature]
22.4.08

Prepared By.

[Signature]
22.4.08

Compared By.

[Signature]
22.4.08

Measured By.

[Signature]
22.4.08

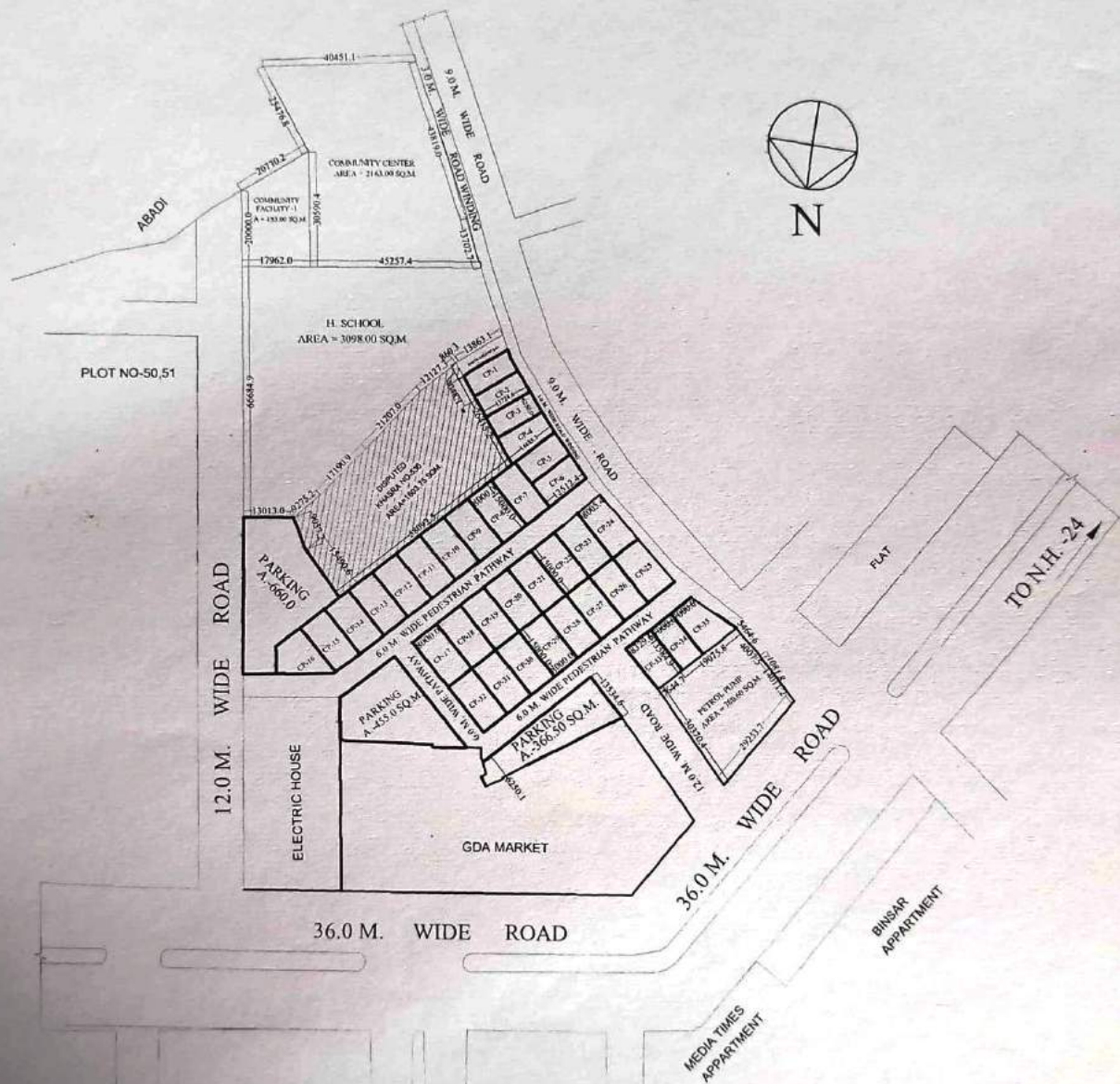
Astt. Engineer

[Signature]
23/4/08

A.T.P.

[Signature]
Town Planner.

REV. PART LAYOUT PLAN OF COMMERCIAL PLOTS (VEHICLE FREE) AT NYAY KHAND-1 INDIRAPURAM GZB.



AREA-CHART

CP-1	= 87.02 Sqmt.
CP-2	= 88.07 Sqmt.
CP-3	= 88.71 Sqmt.
CP-4	= 101.05 Sqmt.
CP-5	= 94.87 Sqmt.
CP-6	= 99.13 Sqmt.
CP-7 to CP-15	= 120.00 Sqmt.
CP-16	= 116.24 Sqmt.
CP-17 to CP-32	= 120.00 Sqmt.
CP-33	= 113.10 Sqmt.
CP-34	= 95.06 Sqmt.
CP-35	= 125.30 Sqmt.
PARKING	= 1481.50 Sqmt.
PETROL PUMP	= 760.60 Sq.mt.



LAYOUT PLAN OF PRATAP VIHAR SECTOR XI & XII G.M.P. GHAZIABAD.

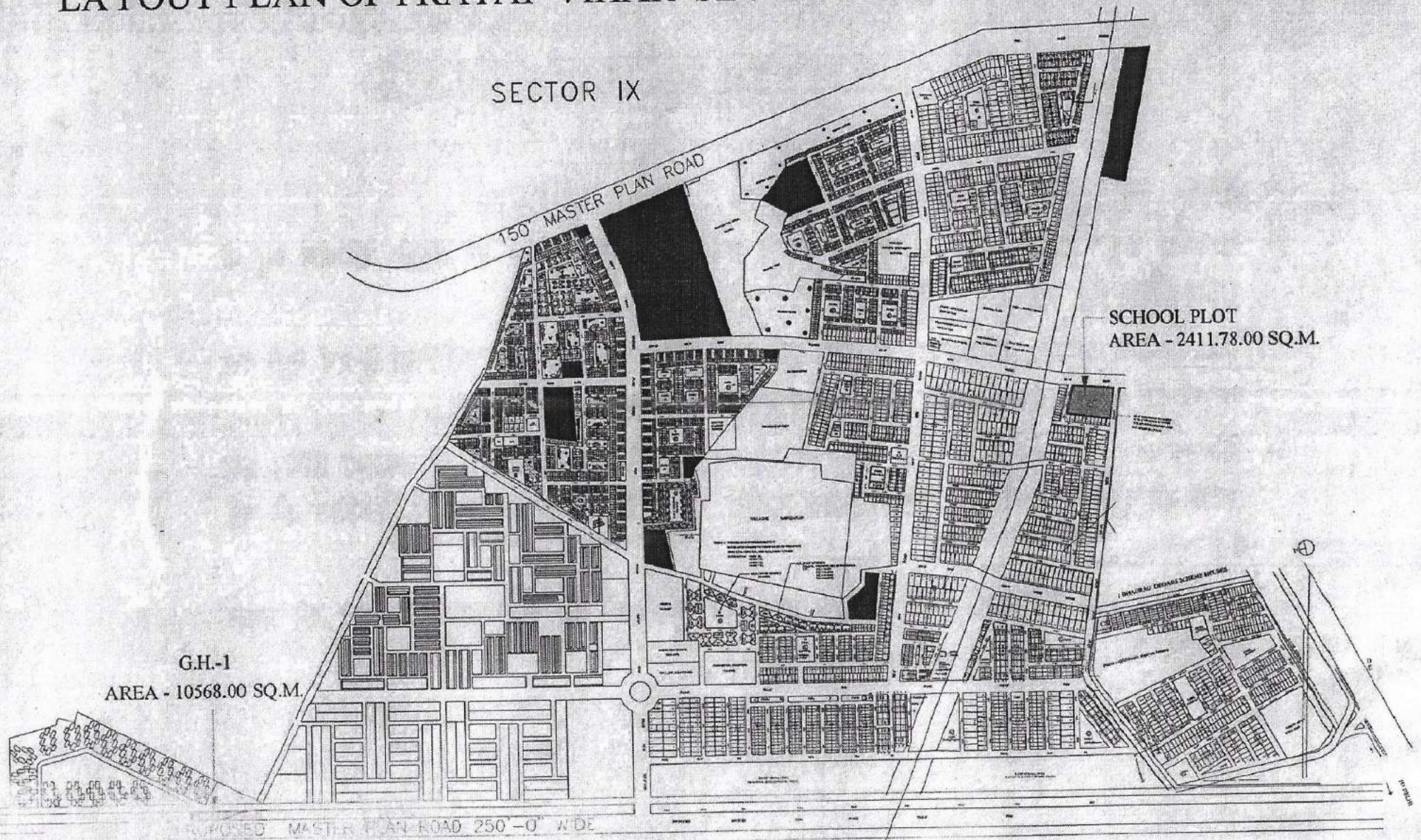
SECTOR IX

150' MASTER PLAN ROAD

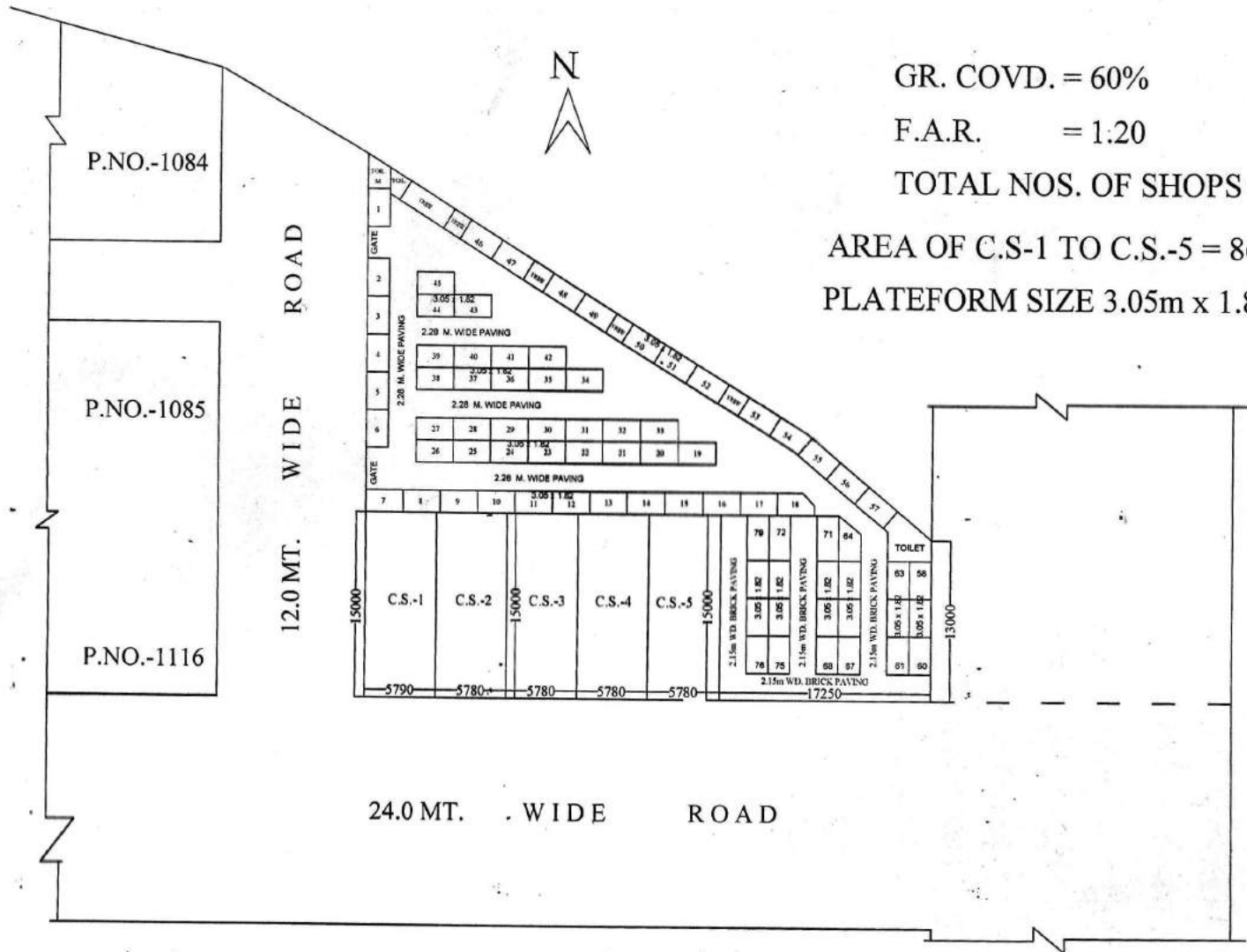
SCHOOL PLOT
AREA - 2411.78.00 SQ.M.

G.H.-1
AREA - 10568.00 SQ.M.

PROPOSED MASTER PLAN ROAD 250'-0" WIDE



REVISED SITE PLAN OF CONVENIENT SHOP PLOTS SK-IV/C.S.-1 TO C.S.-5 & VENDING ZONE AT SHAKTI KHAND - IV INDIRAPURAM GHAZIABAD.



GR. COVD. = 60%

F.A.R. = 1:20

TOTAL NOS. OF SHOPS = 05

AREA OF C.S.-1 TO C.S.-5 = 86.70 SQ.M.

PLATFORM SIZE 3.05m x 1.82m

P.NO.-1084

P.NO.-1085

P.NO.-1116

12.0 MT. WIDE ROAD

24.0 MT. WIDE ROAD



D.MAN

J.E.

A.E.

A.T.P.

E.E.

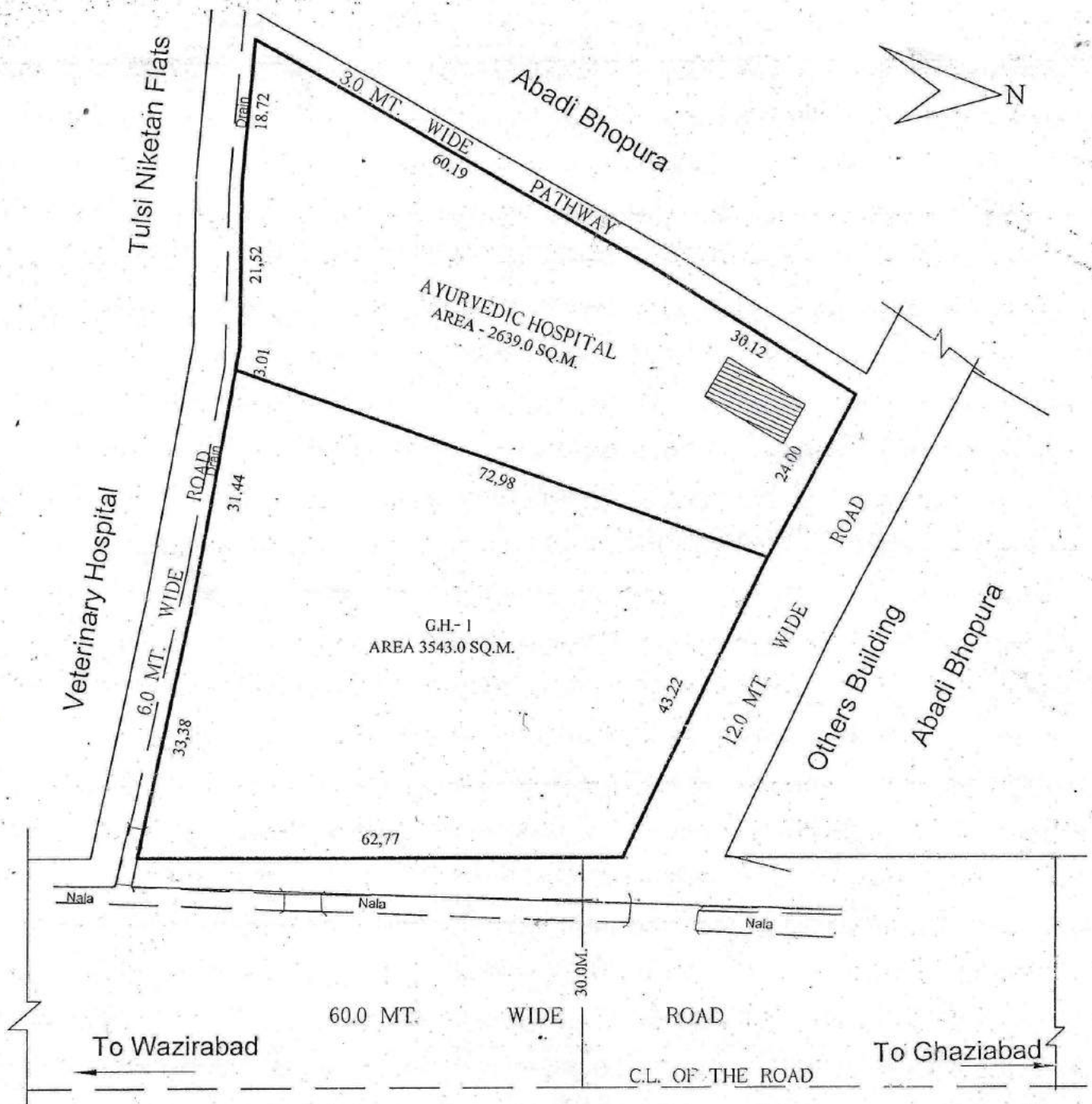
T.P.

C.A.T.P.

SECRY

V.C.

PART LAYOUT PLAN OF TULSI NIKETAN RESIDENTIAL SCHEME THA
 GHAZIABAD.



[Signature]
 30/5/15
 D.MAN

[Signature]
 30/5/15
 AMIN

[Signature]
 J.E.

[Signature]
 30/5/15
 A.E.

[Signature]
 30/5/15
 E.E.

[Signature]
 30/5/15
 TEH-LA.

[Signature]
 30/5/15
 T.P.

[Signature]
 30/5/15
 E.A.T.P.

[Signature]
 30/5/15
 SECY.

[Signature]
 V.C.

AT TULSI NIKETAN SCHEME THA IN GHAZIABAD

SCALE : 1 CM = 5 Mts.



Ahmed
10/01/07

Salim
11/01/07

Amr
22/01/07

Ali
22/01/07

X/1920
21/01/07

PREPARED BY COMPARED BY MEASURED BY ASST ENGR. TOWN PLANNER

REVISED PART LAYOUT PLAN OF SCHEME NO.-10 DELHI - U.P. BORDER ON KIJASRA NO.-3, 4 & 10 AT
CHIKAMBAR PUR ON G.T. ROAD GHAZIABAD

DETAIL OF SHOP PLOTS IN POCKET - A

S.NO	TYPE	SIZE	AREA	PLOT NO.	NOS
1	I	2.5M X 5.5M	13.75 SQ.M. (148.00 SQ.FT.)	S-26 TO 49, S-60 TO 61 S-87A, 88 TO 124,	79
2	II	2.4M X 5.3M	12.72 SQ.M. (136.91 SQ.FT.)	S-18, 19, 20, 20A, B, C, D, E, 21	09
3	III	2.4M X 4.85M	11.64 SQ.M. (125.23 SQ.FT.)	S-9, TO 17	09
4	IV	2.4M X 4.5M	10.80 SQ.M. (116.25 SQ.FT.)	S-1 TO 7, 7A, 8, 22 TO -25	09
5	V	2.5M X 4.0M	10.00 SQ.M. (107.64 SQ.FT.)	S-50 TO S-59, S-68 TO 87	39
TOTAL SHOPS PLOTS					127
1	COMM.		324.90 SQ.M.	C-1	01
2	COMM.		142.00 SQ.M.	C-2	01
3	COMM.		258.87 SQ.M.	C-3	01

DETAIL OF SHOP PLOTS IN POCKET - B

S.NO.	TYPE	SIZE	AREA	PLOT NO.	NOS.
1	I		55.0 SQ.M. (592.02 SQ.FT. approx.)	S-93 TO 99	07
2	II	3.0M X 6.0M	18.00 SQ.M. (193.75 SQ.FT.)	S-80 TO 92	13
3	III	2.5M X 5.5M	13.75 SQ.M. (148.00 SQ.FT.)	S-50 TO 79	30
4	IV	2.25M X 4.5M	10.125 SQ.M. (108.98 SQ.FT.)	S-01 TO 49	49
	V	2.5M X 4.0M	10.00 SQ.M. (107.64 SQ.FT.)	S-100 TO 123	24
TOTAL SHOPS PLOTS					123
5	COMMERCIAL		132.69 SQ.M. (1428.27 SQ.FT.)	C-1	01
6	COMMERCIAL		135.96 SQ.M. (1463.47 SQ.FT.)	C-2	01

नोट- पार्ट ले-आउट प्लान में दर्शित अनाधिकृत निर्माण (रोडेड पोरशन) से ग्रस्त भूमि पर प्रस्तावित नियोजन स्थल से नियमानुसार अनाधिकृत निर्माण करने के उपरान्त ही प्रभावी होगा।

D/MAN

AMIN

J.E.

A.E.

E.E-ZONE-8.

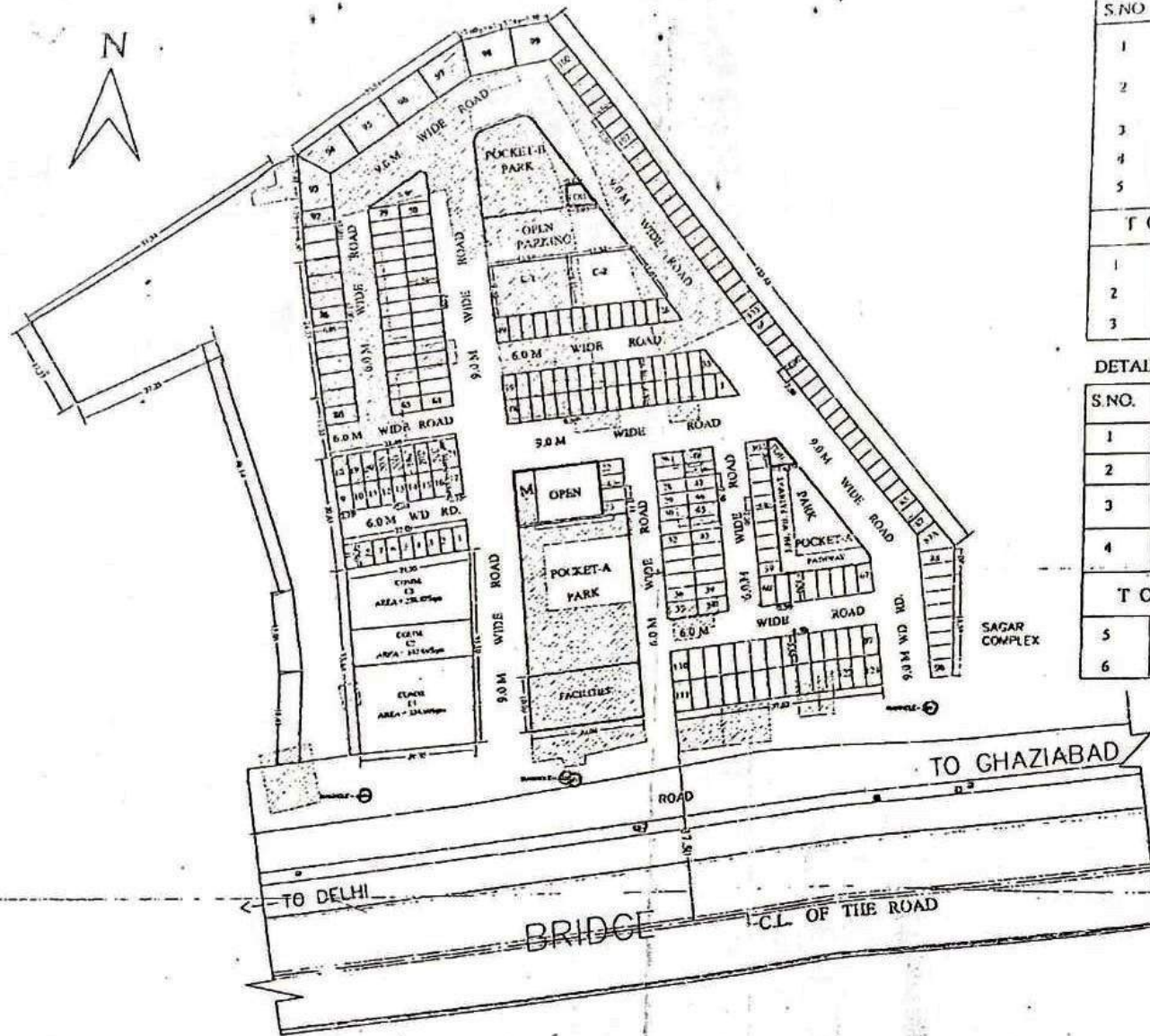
TEHSILDAR-L.A.

T.P.

C.A.T.P.

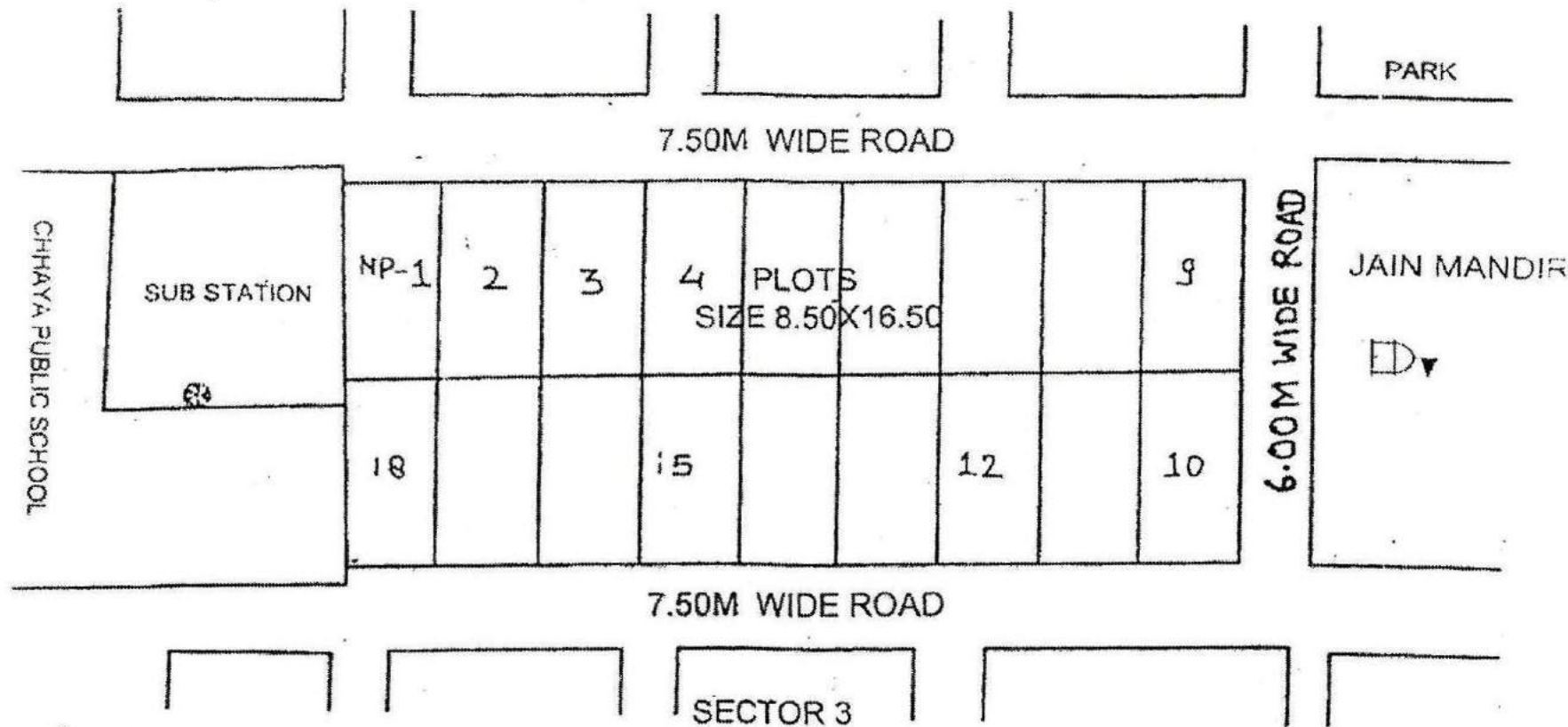
SEC./V.C.

V.C.



PROPOSED PART LAYOUT PLAN AT SECTOR III, BEHIND CHAAYA PUBLIC SCHOOL.VAISHALI
(POCKET - NP)

PLOTS SIZE = 16.50 X 8.50 M.
 AREA = 140.25 SQ M.
 NO. OF PLOTS = 18



[Signature]
 D/IAN

[Signature]
 19/11/11
 TOWN PLANNER

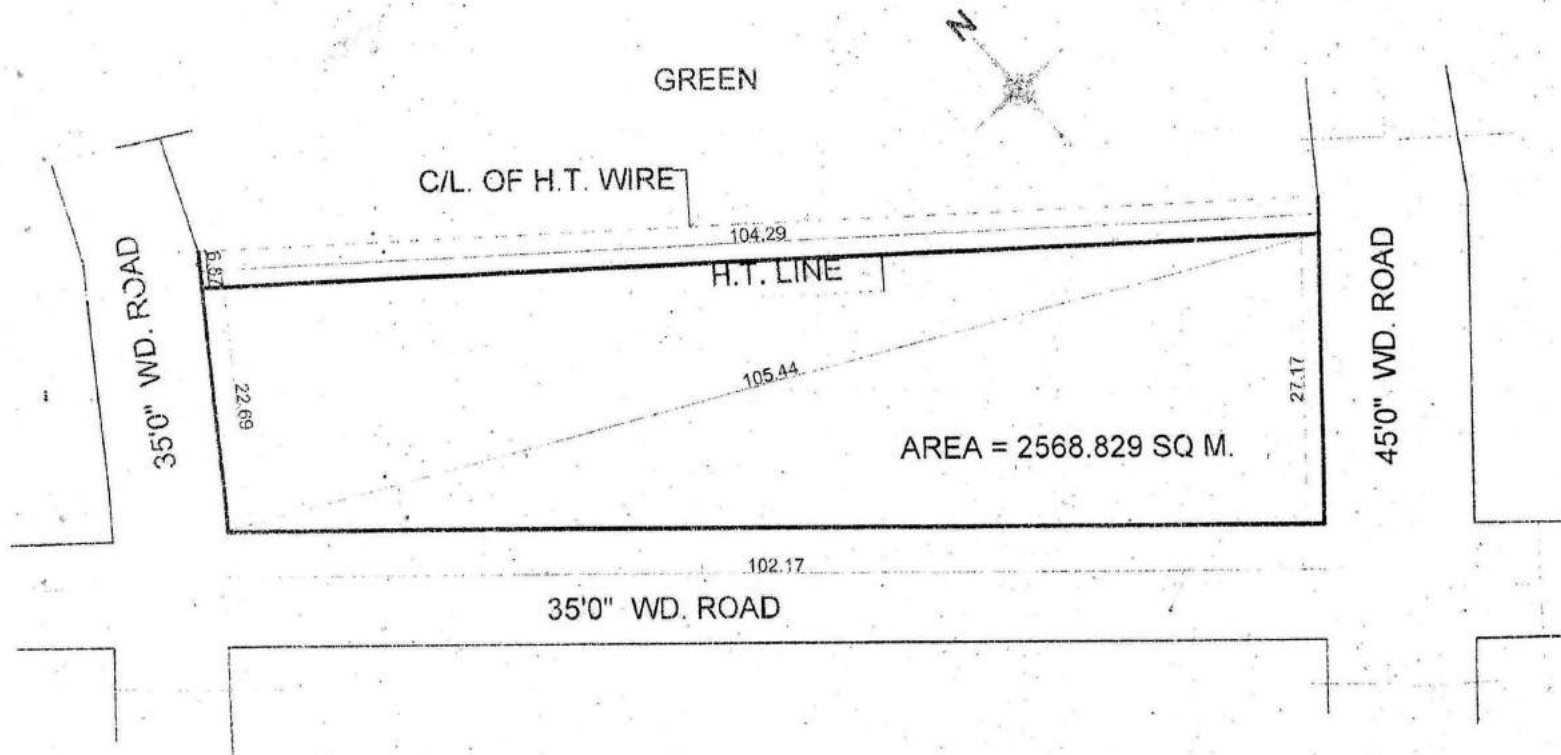
[Signature]
 CATP

[Signature]
 SECY.

[Signature]

SITE PLAN OF PRIMARY SCHOOL AT SECTOR II, VAISHALI GHAZIABAD

AREA = 2568.829 SQ M.



[Signature]
30/11/13
PREPARED BY

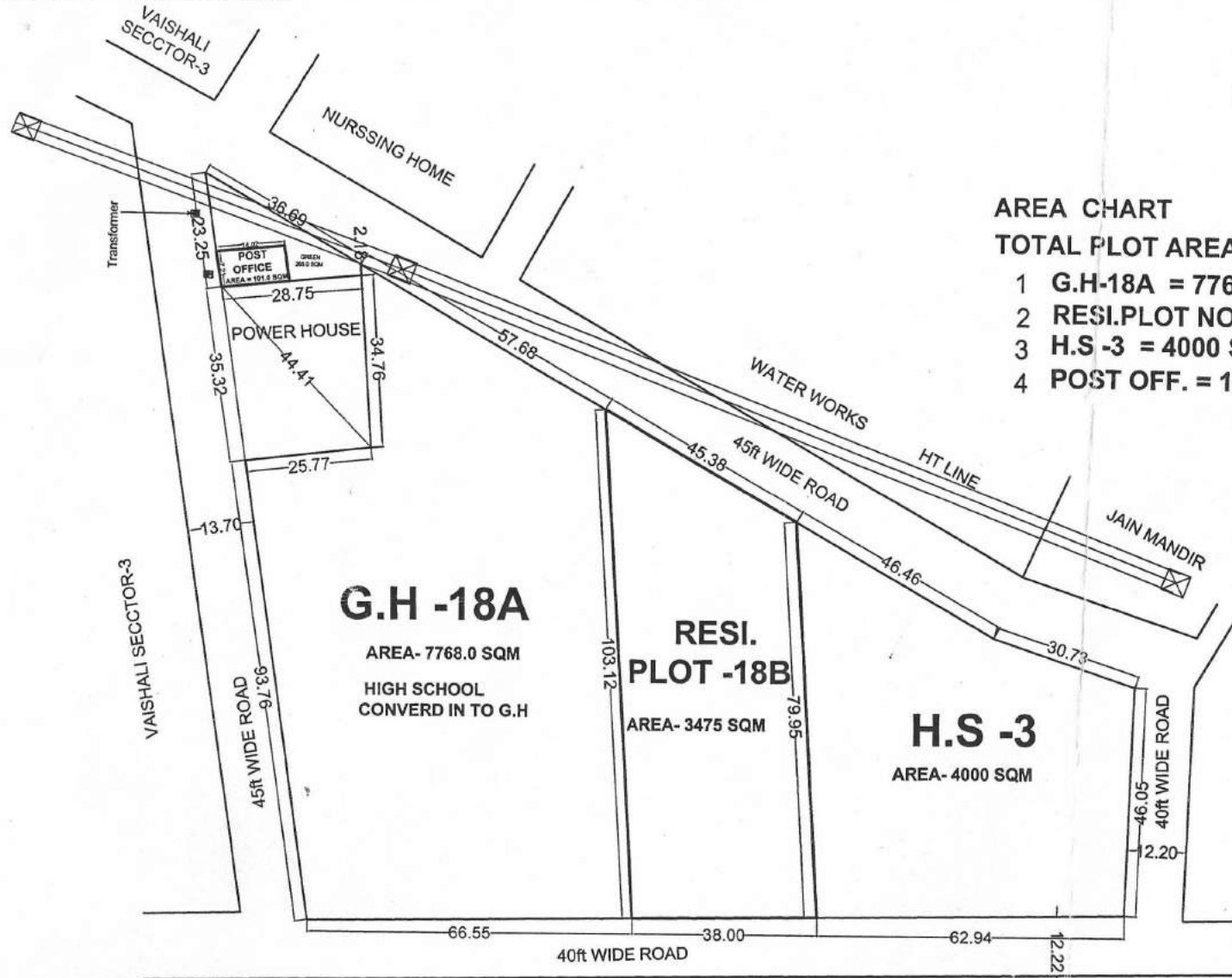
[Signature]
04/12/13
COMPARED BY

[Signature]
28/11/13
MEASURED BY
J.E

[Signature]
ASTT. ENGR

[Signature]
04/12/13
T.P

**SITE PLAN OF HIGH SCHOOL PLOT CONVERT IN TO G.H / RESI.PLOT/POST OFFICE AT SECTER -3
VAISHALI GHAZIABAD**



AREA CHART

TOTAL PLOT AREA-15241 SQM

- 1 G.H-18A = 7768.0 SQM
- 2 RESI.PLOT NO-18B = 3475 SQM
- 3 H.S -3 = 4000 SQM
- 4 POST OFF. = 101.0 SQM

G.H -18A

AREA- 7768.0 SQM
HIGH SCHOOL
CONVERD IN TO G.H

**RESI.
PLOT -18B**

AREA- 3475 SQM

H.S -3

AREA- 4000 SQM

[Signature]
21/10/16
D/M.

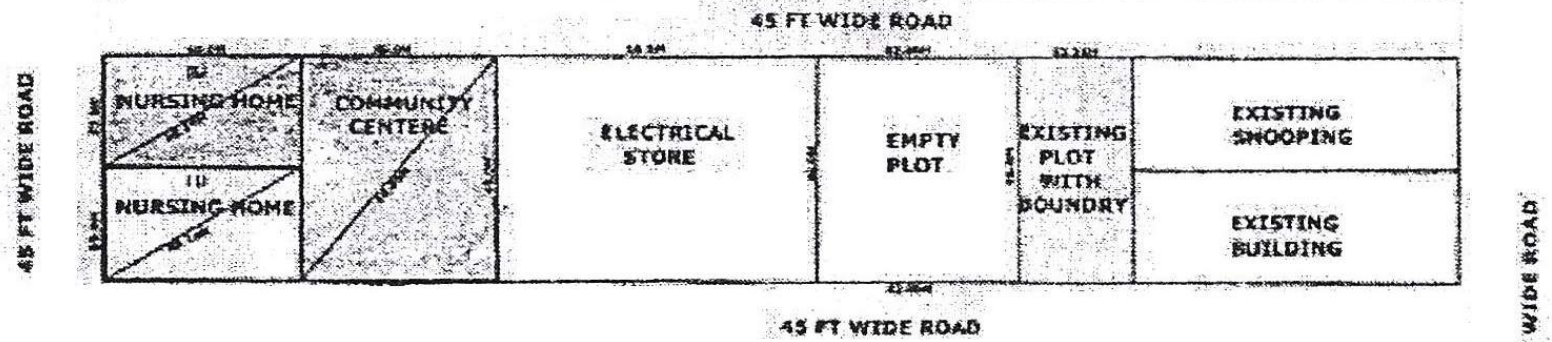
[Signature]
T.P.

[Signature]
C.A.T.P

[Signature]
21/10/16
SECY.

[Signature]
V.C

REVISED SITE PLAN FOR COMMUNITY CENTER & NURSING HOME AT SECTER-3 VAISHALI, GHAZIABAD

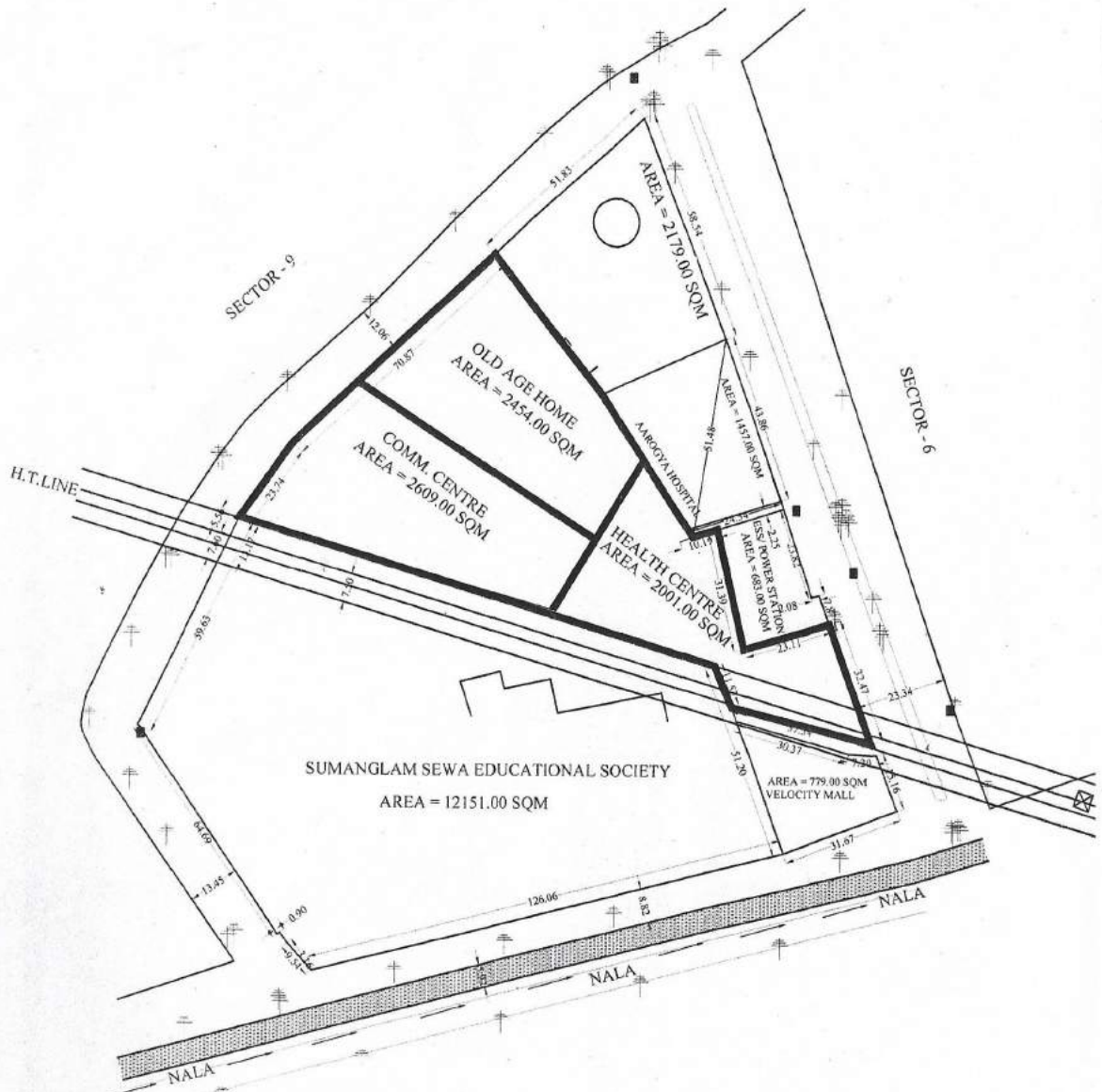


NURSING HOME NO- 1	AREA	40.0M X 23.0M	=	920 S.Q.M
NURSING HOME NO- 2	AREA	40.0M X 23.0M	=	920 S.Q.M
COMMUNITY CENTER	AREA	40.00M X 46.0M	=	1840 S.Q.M



 D/M
 AMIN
 J.E
 A.E
 E.E-6
 TEM (LA)
 T.D
 C.A.T.P
 SECRETARY

PROPOSED PART LAYOUT PLAN AT SECTOR VI VAISHALI :



 D/MAN
 J.E.
 A.E.
 E.E.
 T.P.
 C.A.T.P.