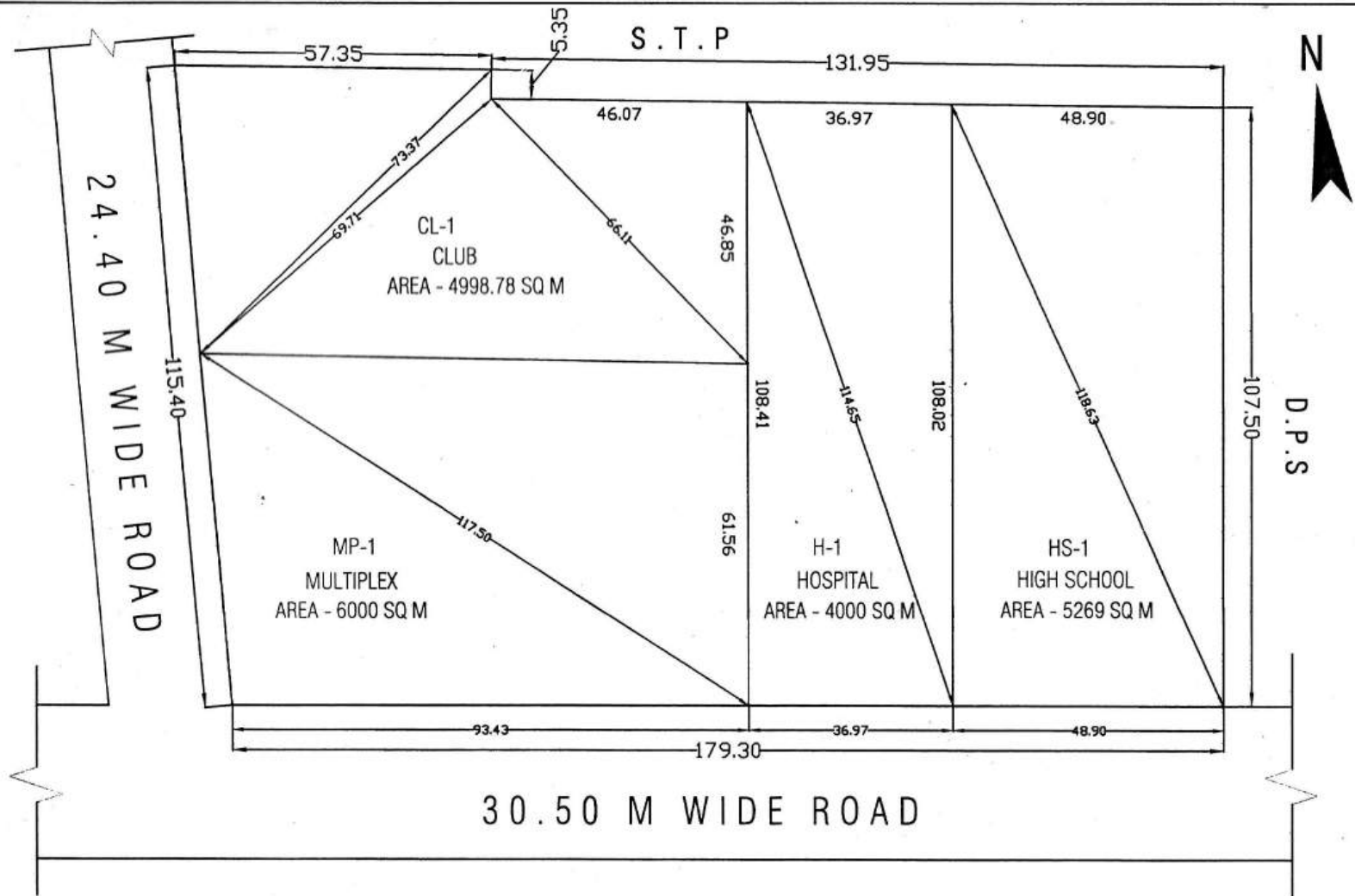
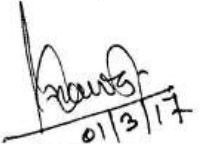









REV. SITE PLAN OF MULTIPURPOSE COMMUNITY FACILITIES NEAR D.P.S., SK-IV, INDIRAPURAM

TOTAL AREA OF THE LAND - 20268.80 SQ.M

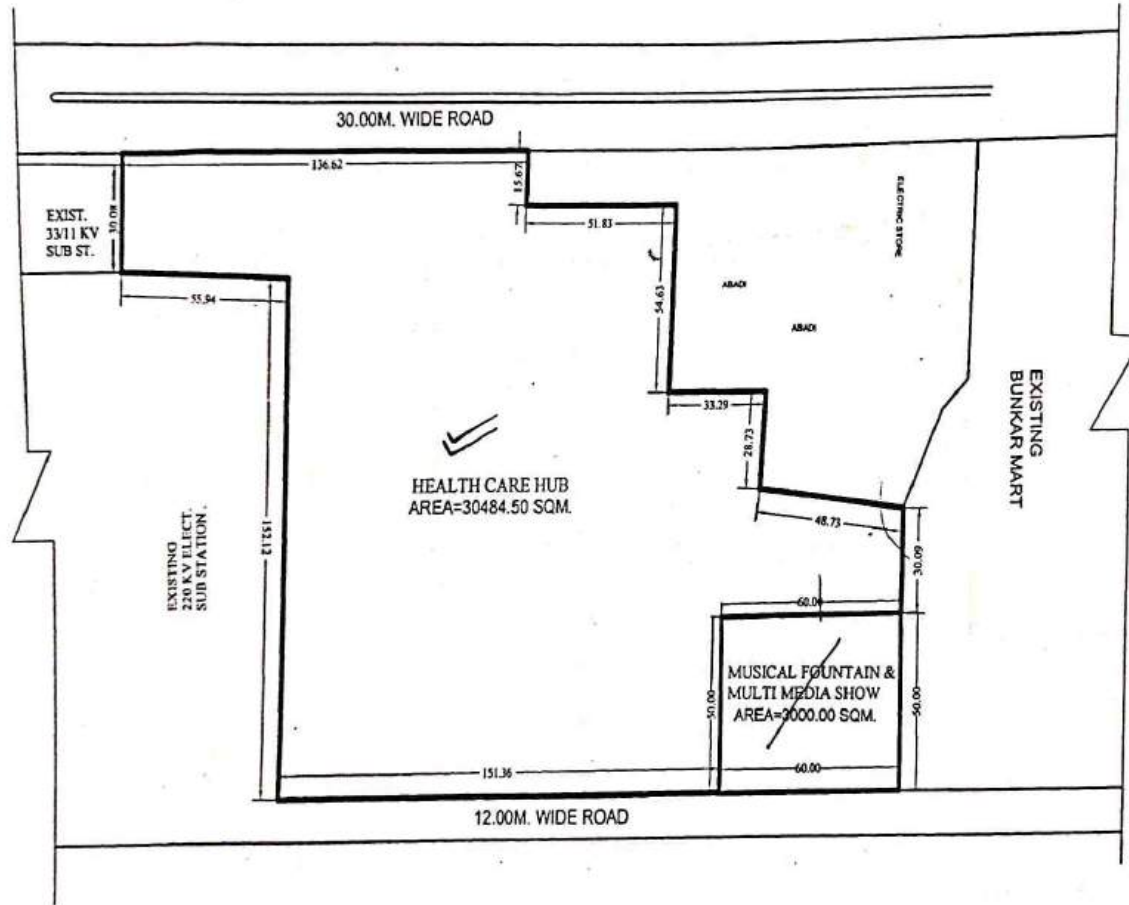


 D/MAN
 J.E.
 A.E.
 E.E.
 T.P.
 C.A.T.P.
 SECRETARY
 VICE CHAIRMAN

PROPOSED SITE PLAN FOR HEALTHCARE HUB AND MUSICAL FOUNTAIN & MULTI MEDIA SHOW POCKET-E MADHUBAN BAPUDHAM YOJNA; GZB.

HEALTH CARE HUB AREA - 30484.50 SQ.M.

MUSICAL FOUNTAIN AND MULTIMEDIA SHOW AREA - 3000.00 SQ.M.



Ammin
16-11-19
D/Man AMIN

Sudodh
19-11-19
J.E.

[Signature]
A.E. E.E.

[Signature]
DSD/G-2-31
VERMA(LA)

[Signature]
T.P.(R)

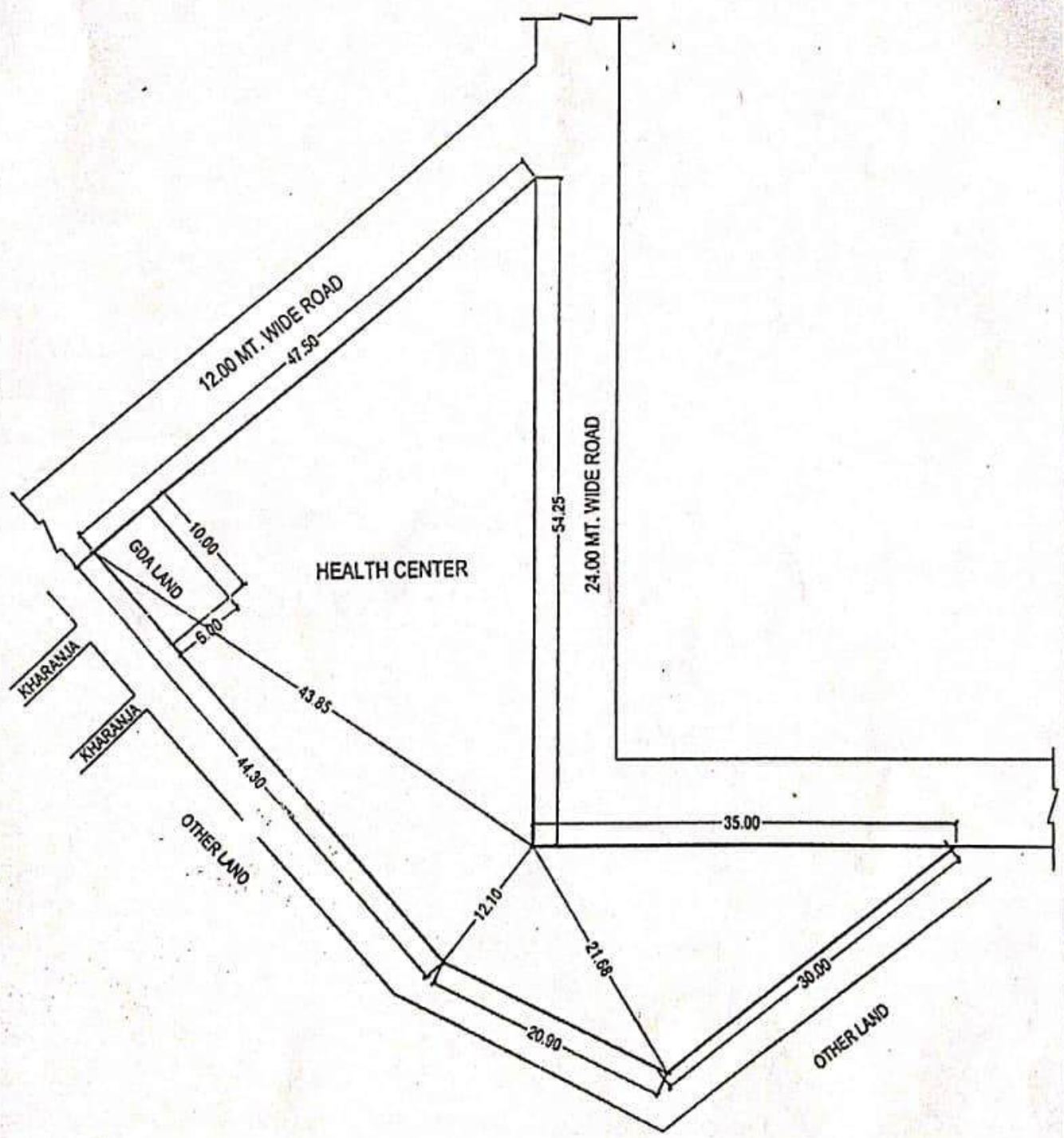
[Signature]
T.B.(K)


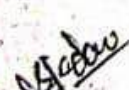



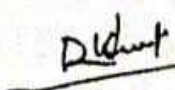

[Signature]
SECRETARY

[Signature]
VICE CHAIRMAN

SITE PLAN OF HEALTH CENTER IN KOYAL ENCLAVE SCHEME AT GHAZIABAD

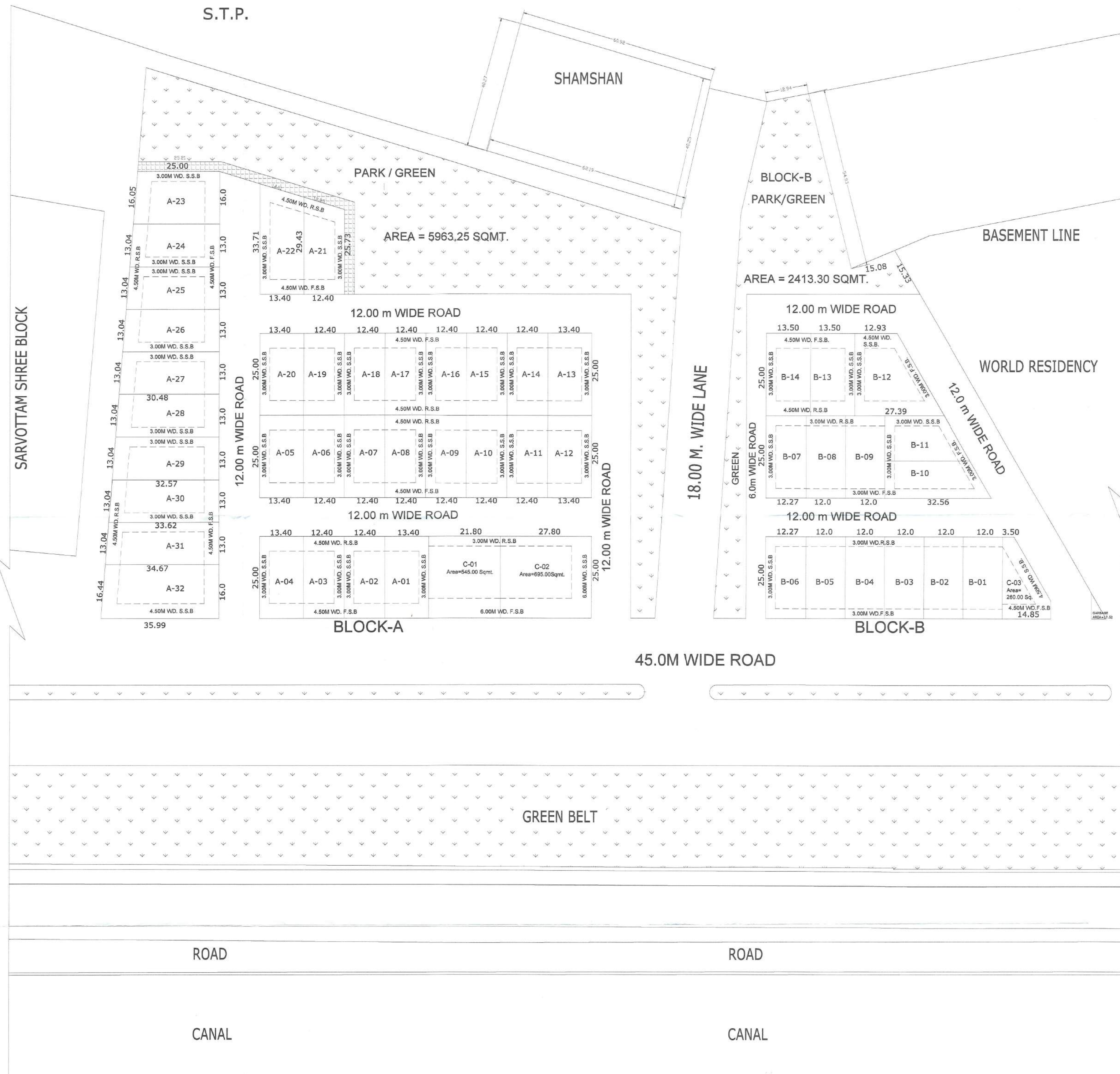
AREA OF HEALTH CENTER = 1642.38 SQ.M.
 AREA OF GDA LAND = 60 SQ.M.



 D/M
 A.E.
 E.E.-8
 T.P.
 C.A.T.P.
 SECY.
 V.C.

लवंगश. नगर
 वि. नगर
 सहायक अभियन्ता
 विशारती अभियन्ता

REVISED PART LAYOUT PLAN OF MULTI-UNIT DEVELOPMENT PLAN ON PREVIOUS G.H. 06, G.H. - 07 & G.H. - 08, AT INDIRAPURAM EXT. GHAZIABAD



PART LAYOUT DETAILS

(1) TOTAL AREA OF LAND	= 34544.78 SQMT.	100.00%
(2) AREA UNDER RESIDENTIAL	= 15800.39 SQMT.	52.13%
(3) AREA UNDER GARBEGE COLLECTION	= 17.52 SQMT.	0.05%
(4) AREA UNDER GREEN	= 8376.55 SQMT.	27.59%
(5) AREA UNDER COMMERCIAL	= 1500.00 SQMT.	4.94%
(6) AREA UNDER ROAD	= 8850.32 SQMT.	15.29%

A BLOCK AREA CHART

S.NO.	PLOT NO.	AREA IN SQMT.	F.S.B	R.S.B	S.S.B
01	01	=335.00	4.5	4.5	3.0
02	02-03	=310.00	4.5	4.5	3.0
03	04-05	=335.00	4.5	4.5	3.0
04	06-11	=310.00	4.5	4.5	3.0
05	12-13	=335.00	4.5	4.5	3.0
06	14-19	=310.00	4.5	4.5	3.0
07	20	=335.00	4.5	4.5	3.0
08	21	=342.70	4.5	4.5	3.0
09	22	=422.72	4.5	4.5	3.0
10	23	=410.31	4.5	4.5	3.0
11	24	=348.56	4.5	4.5	3.0
12	25	=362.18	4.5	4.5	3.0
13	26	=375.79	4.5	4.5	3.0
14	27	=389.41	4.5	4.5	3.0
15	28	=403.03	4.5	4.5	3.0
16	29	=416.65	4.5	4.5	3.0
17	30	=429.81	4.5	4.5	3.0
18	31	=443.87	4.5	4.5	3.0
19	32	=578.75	4.5	4.5	4.5

B BLOCK AREA CHART

S.NO.	PLOT NO.	AREA IN SQMT.	F.S.B	R.S.B	S.S.B
20	01-05	=300.00	3.0	3.0	-
21	06-07	=306.85	3.0	3.0	3.0
22	08-09	=300.00	3.0	3.0	-
23	10	=332.87	3.0	3.0	3.0
24	11	=300.00	3.0	3.0	3.0
25	12	=504.00	3.0	4.5	4.5
26	13-14	=337.50	4.5	4.5	3.0

RESIDENTIAL PLOTS (FOR 300.00 SQMT)

GROUND COVERAGE	-	65%
F.A.R.	-	1.75

RESIDENTIAL PLOTS (FOR 300.00 - 500.00 SQMT)

GROUND COVERAGE	-	50%
F.A.R.	-	1.50

COMMERCIAL PLOTS

S.NO.	PLOT NO.	AREA IN SQMT.	F.S.B	R.S.B	S.S.B
01	C-01	=545.00	6.0	3.0	-
02	C-02	=695.00	6.0	3.0	6.0
03	C-03	=260.00	4.5	3.0	4.5
GROUND COVERAGE		-	50%		
F.A.R.		-	1.75		
HEIGHT		-	17.5M		

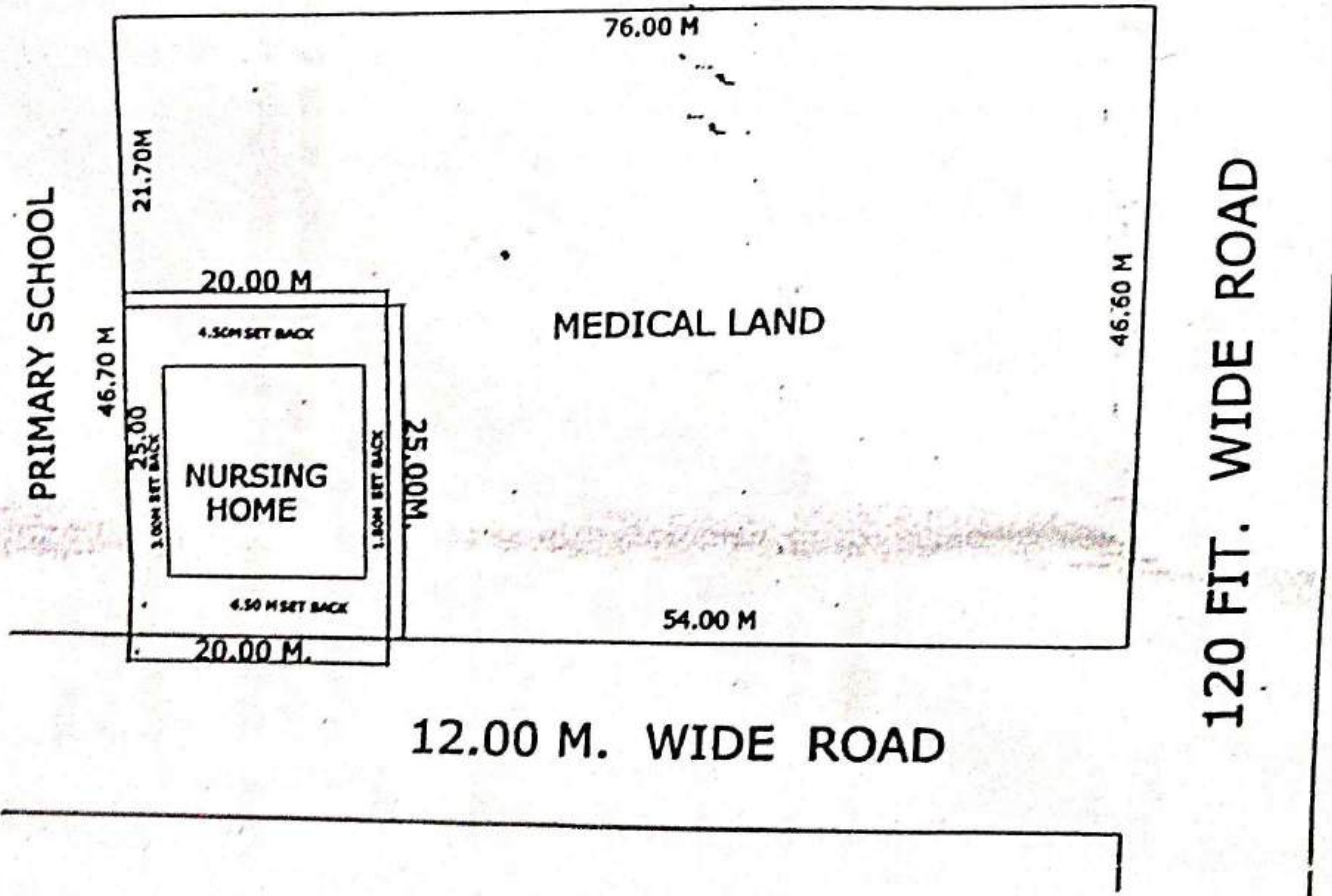
D/MAN: [Signature] 01/10/24
 AMIN: [Signature] 01/10/24
 J.E.: [Signature] 01/10/24
 A.E.: [Signature] 01/10/24
 E.E. -6: [Signature]
 NAYAB TEHSILDAR: [Signature]
 IN-CHARGE (L.A.): [Signature]
 C.T.P.: [Signature]
 SECRETARY: [Signature]
 VICE CHAIRMAN: [Signature]










REVISED SITE PLAN FOR MEDICAL PLOT & NURSING HOME PLOT AT NYAY KHAND -1 INDRAPUAM SCHEME T.H.A

AREA OF REV. MEDICAL LAND PLOT = 2997.36 SQM.
 AREA OF PRO. NURSING HOME PLOT = 500.00 SQM.



INDRAPURAM PUBLIC SCHOOL



 D/M
  AMIN
  J.E.
  A.E.
  E.E.-6
  T.M.
  T.P.
  C.A.T.P.
  SECY.
  V.O.

REVISED SITE PLAN OF HS-2 AT KOYAL ENCLAVE SCHEME, LONI, GHAZIABAD

AREA SCHEDULE

HIGHER SECONDRY-2 (H/S-2) = 6395.00 Sqmt.
 GROUND COVERAGE = 30 %
 PERMISSIBLE F.A.R. = 1.00



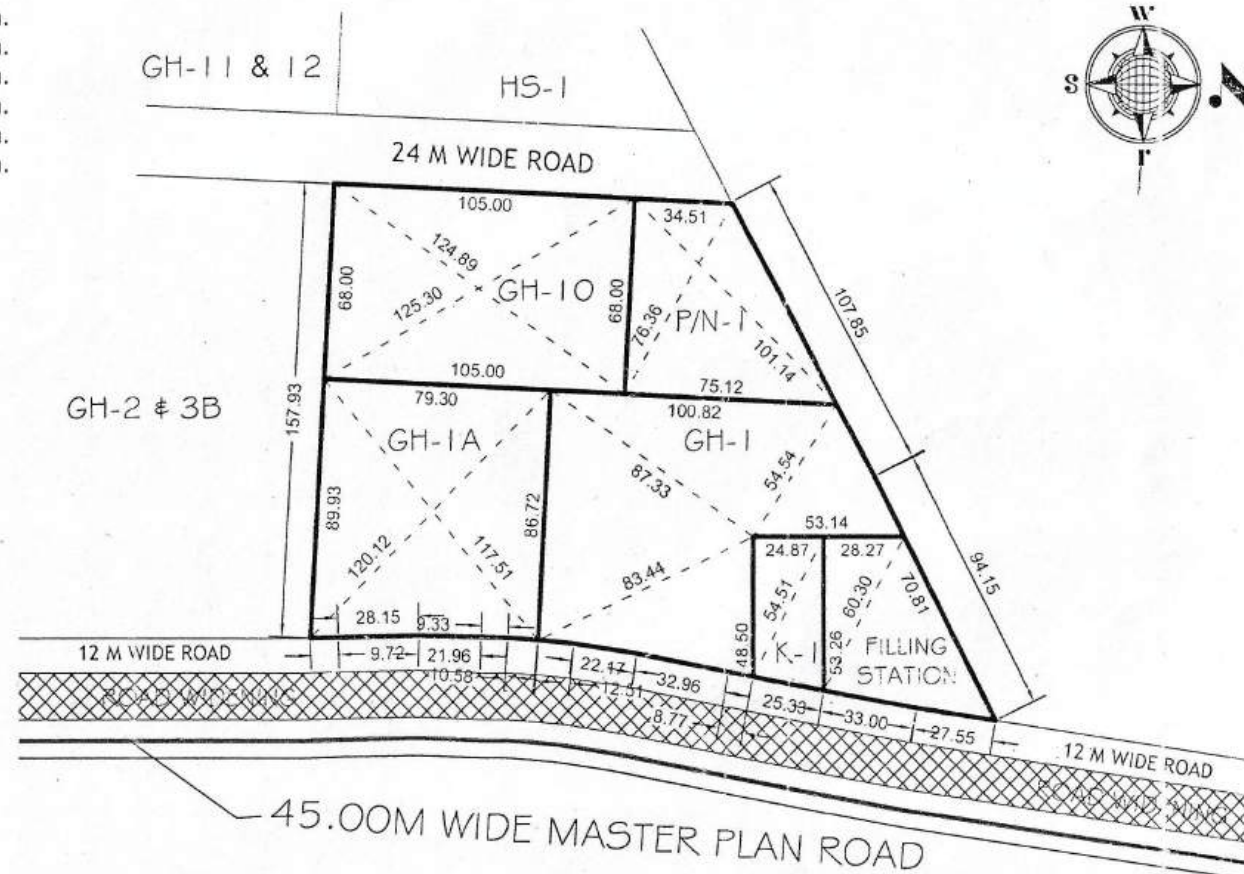
[Signature] [Signature] 27/11/2020 [Signature] 27.11.20 [Signature] [Signature] [Signature] [Signature] [Signature] [Signature] [Signature]

IAN JUN. ENGR. ASTT. ENGR. S. ENGR. T. P. (R) T. P. (K) [Signature] SECRETARY VICE CHAIRMAN

SITE PLAN OF RESIDENTIAL PLOT No. - K-1, GROUP HOUSING (GH) No. - 1, 1A & 10, PRIMARY / NURSURY (P/N) No. - 1 & FILLING STATION AT KOYAL ENCLAVE SCHEME, LONI, GHAZIABAD

AREA SCHEDULE

RESIDENTIAL PLOT No.K-1	= 1265.00 Sqm.
FILLING STATION	= 2500.00 Sqm.
GROUP HOUSING (G.H.) No.-1	= 8565.00 Sqm.
GROUP HOUSING (G.H.) No.-1A	= 6958.00 Sqm.
GROUP HOUSING (G.H.) No.-10	= 7140.00 Sqm.
PRIMARY / NURSURY (P/N) No.-1	= 3726.00 Sqm.



[Signature]
NITIN KUMAR
D/Man

[Signature]
ANAND SWAMI
AMIN

[Signature]
R.K. KAUSHIK
JUNIOR ENGINEER

[Signature]
NARENDRA KUMAR
ASSISTANT ENGINEER

[Signature]
R.K. JAISWAL
EXECUTIVE ENGINEER

[Signature]
RAJKUMAR MITTAL
TEHSILDAR (L.A.)

[Signature]
JYOT PRASAD
TOWN PLANNER

[Signature]
ISTYAD AHMED
C.A.T.S.

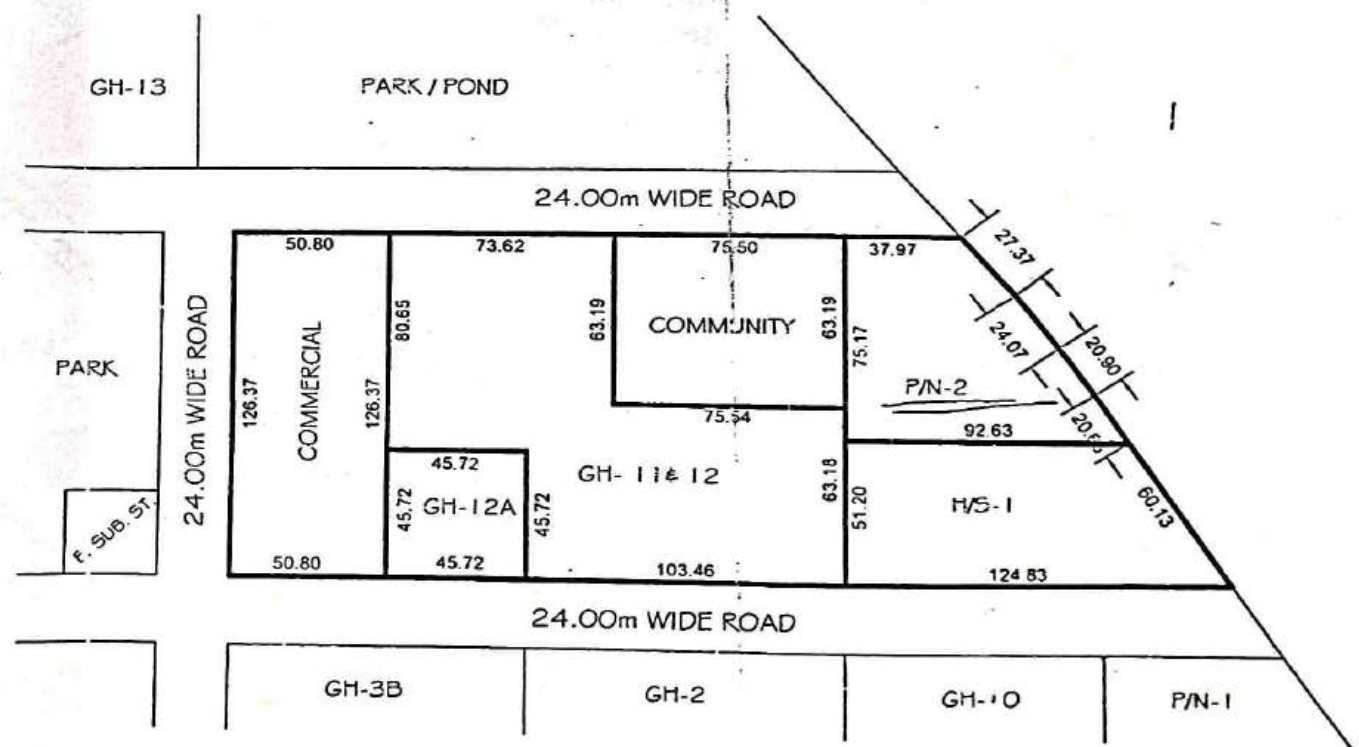
[Signature]
RAVINDRA GODSOLE
SECRETARY











[Signature]
VIJAY KUMAR GOYAL
VICE CHAIRMAN

PLAN OF COMMERCIAL PLOT, GROUP HOUSING (GH) No. - 11 & 12, 12A, PRIMARY / NURSURY (P/N) No. - 2, HIGHER SECONDRY (H.S.) -1, COMMUNITY AT KOYAL ENCLAVE SCHEME, LONI, GHAZIABAD

AREA SCHEDULE

COMMERCIAL PLOT	= 6417.02 Sqm.
GROUP HOUSING (G.H.) No.-12A	= 2090.00 Sqm.
GROUP HOUSING (G.H.) No.-11 & 12	= 11915.26 Sqm.
COMMUNITY	= 4772.00 Sqm.
PRIMARY / NURSURY (P/N) No.-2	= 5011.00 Sqm.
HIGHER SECONDRY (H/S) No.-1	= 5547.00 Sqm.



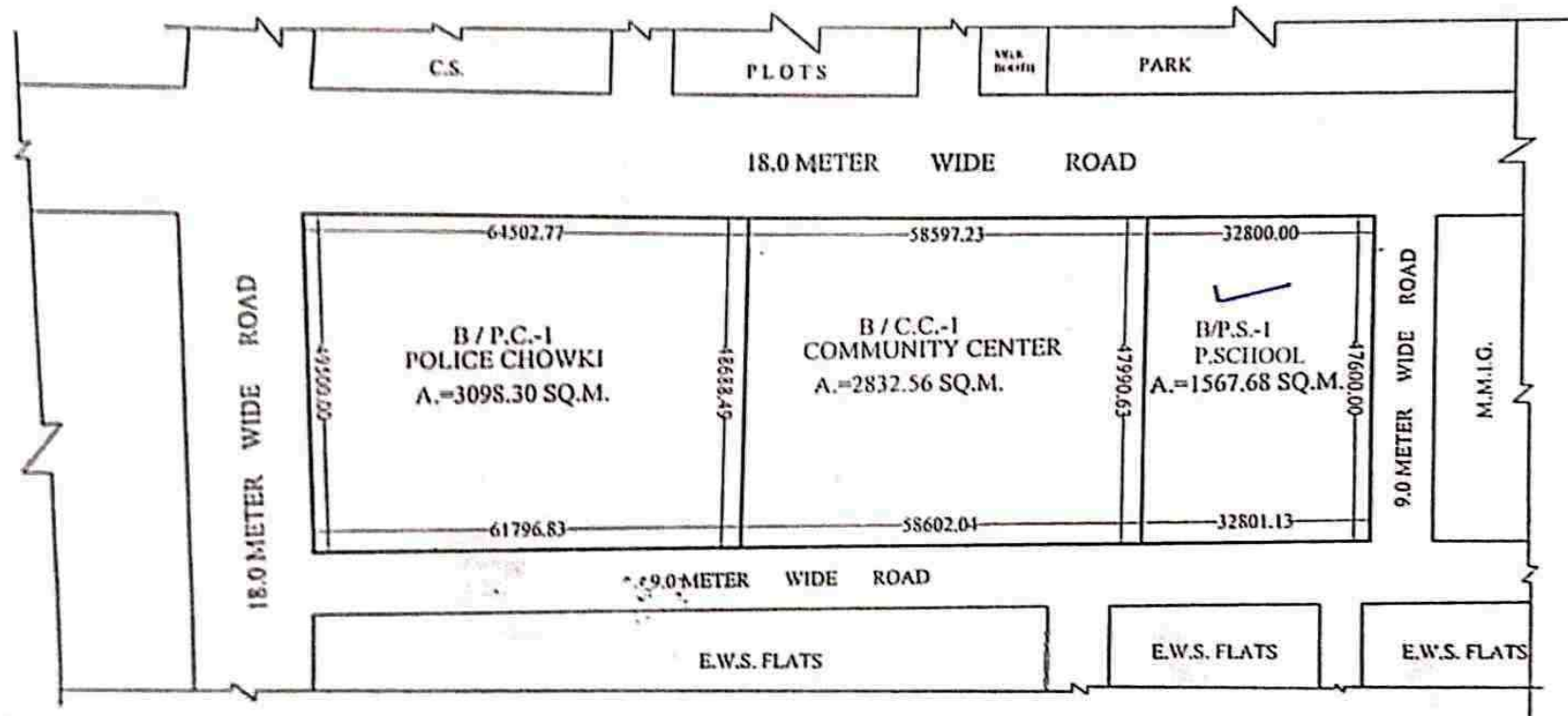
 21/06/16
 NITIN KUMAR
 D/Man

 ANAND SHARMA
 TANNIN

 R.K. KAUSHIK
 JUNIOR ENGINEER

 KAREMENDRA MISHRA
 ASSISTANT ENGINEER

 R. JAISWAL
 EXECUTIVE ENGINEER

 RAJKUMAR MITTAL
 TEHSILDAR (L.A.)

 23/6/16
 JYOTI PRASAD
 TOWN PLANNER

 23/6/2016
 ISTIYAQ AHMED
 C.A.P.

 RAVINDRA GODBOLE
 SECRETARY

 V.J. KUMAR GOVAL
 VICE CHAIRMAN

SITE PLAN OF POLICE CHOWKI PLOT, COMMUNITY CENTER PLOT & PRI. SCHOOL PLOT AT
POCKET-B MADHUBAN BAPUDHAM YOJNA , GDA, GZB.

PRI. SCHOOL PLOT - B/P.S.-1 = 1567.68 SQ.M. ✓

COMM. CENTER PLOT - B/C.C.-1 = 2832.56 SQ.M.

POLICE CHOWKI PLOT - B/P.C.-1 = 3098.30 SQ.M.



Admani
11-02-21

PREPARED BY

Arund
25/02/21

COMPARED BY

[Signature]

MEAS.&AREA CAL.(J.E.)

[Signature]

A.E.

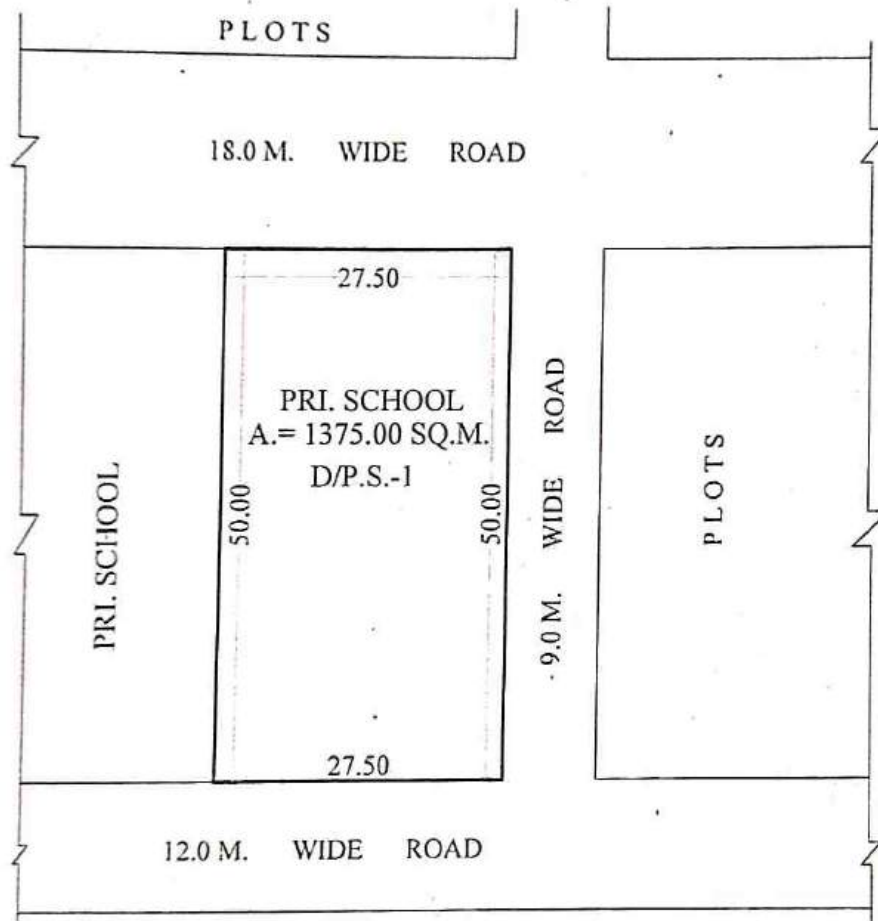
[Signature]

E.E.

[Signature]

TOWN PLANNER

PLAN OF PRIMARY SCHOOL PLOT NO. D/P.S.-1 AT POCKET 'D' MADHUBAN BAPUDHAM YOJNA; GZB.
AREA OF PRI. SCHOOL D/P.S.-1= 1375.00 SQ.M.



Shweta
06-01-2021
PREPARED BY

Shweta
06/01/21
COMPARED BY

[Signature]
(MEAS. & AREA CAL.) E.

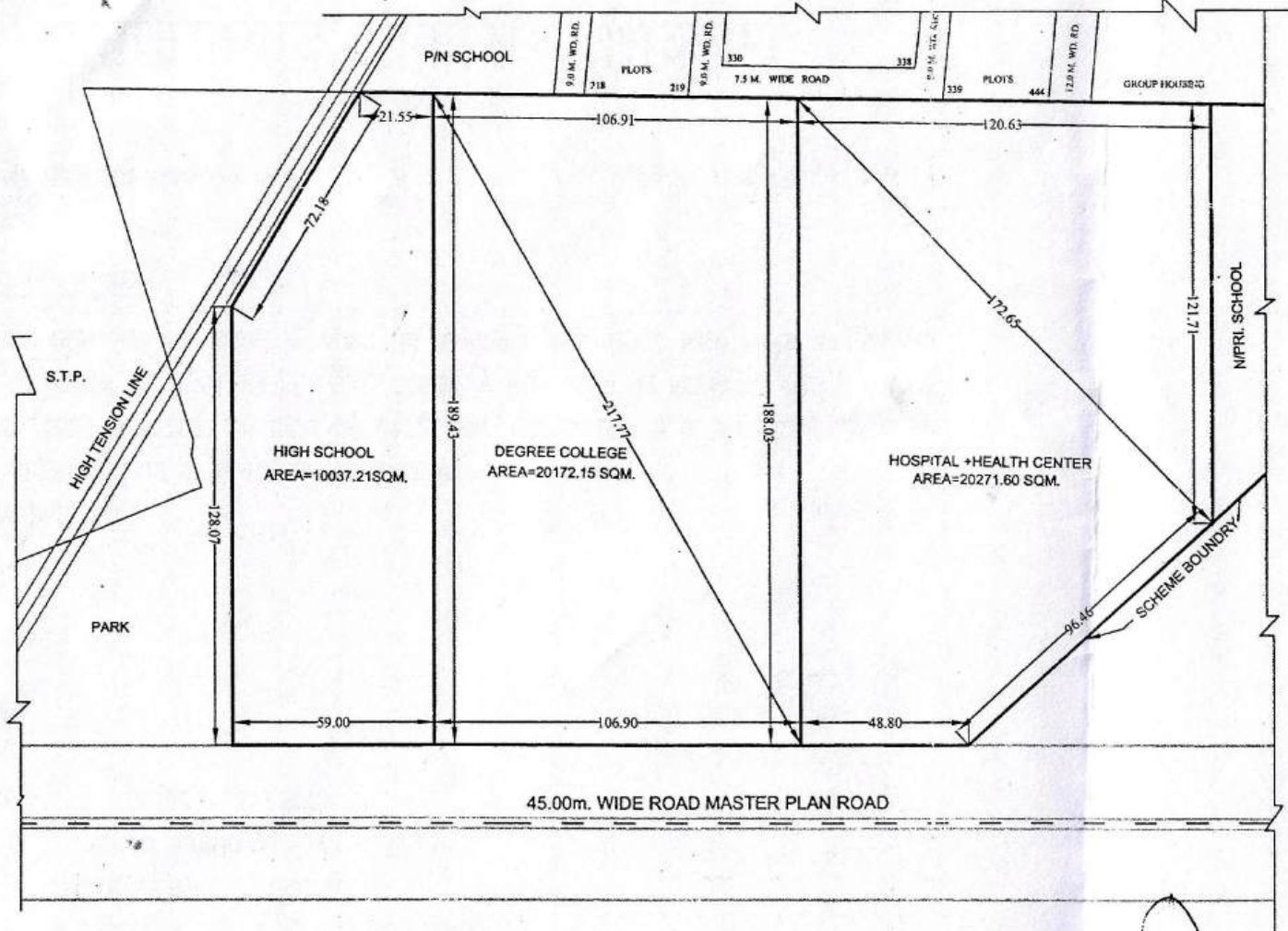
[Signature]
A.E.










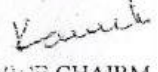
[Signature]
E.E.

[Signature]
T.P.

LAN FOR HIGH SCHOOL , DEGREE COLLEGE & HOSPITAL+HEALTH CENTER PLOT AT POCKET- F MADHUBAN BAPUDHAM YOJNA;GDA, GZB

HIGH SCHOOL PLOT = 10037.21 SQ.M.
 DEGREE COLLEGE PLOT = 20172.15 SQ.M.
 HOSPITAL+HEALTH CENTER PLOT = 20271.60 SQ.M.

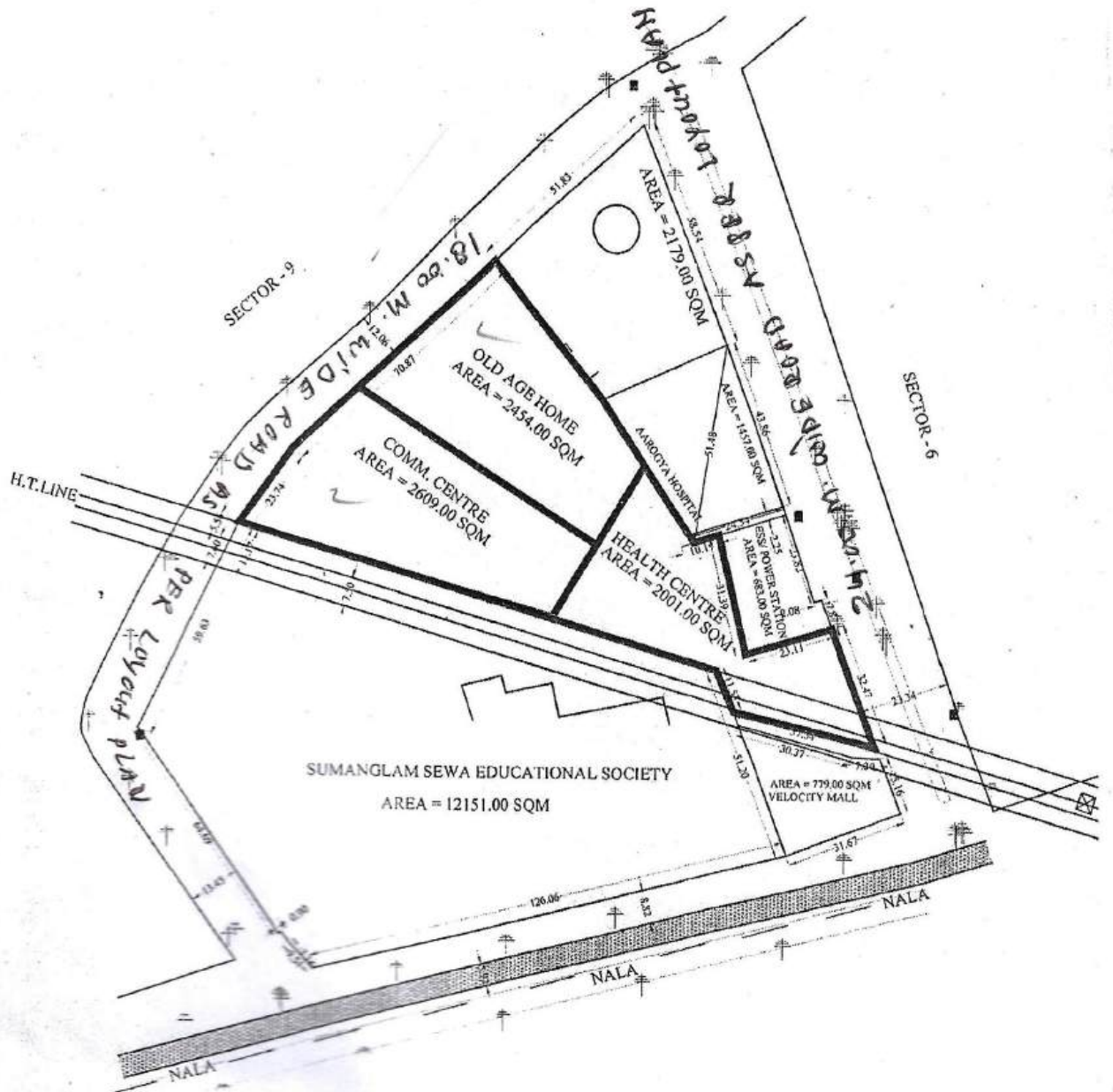


 AMIN
 J.E.
 A.E.
 E.E.
 O.S.D. (LA)
 T.P. (R)
 T.P. (K)
 C.A.T.P.
 SECRETARY
 VICE CHAIR

H.C. / C.C.

match (81)

PROPOSED PART LAYOUT PLAN AT SECTOR VI VAISHALI :



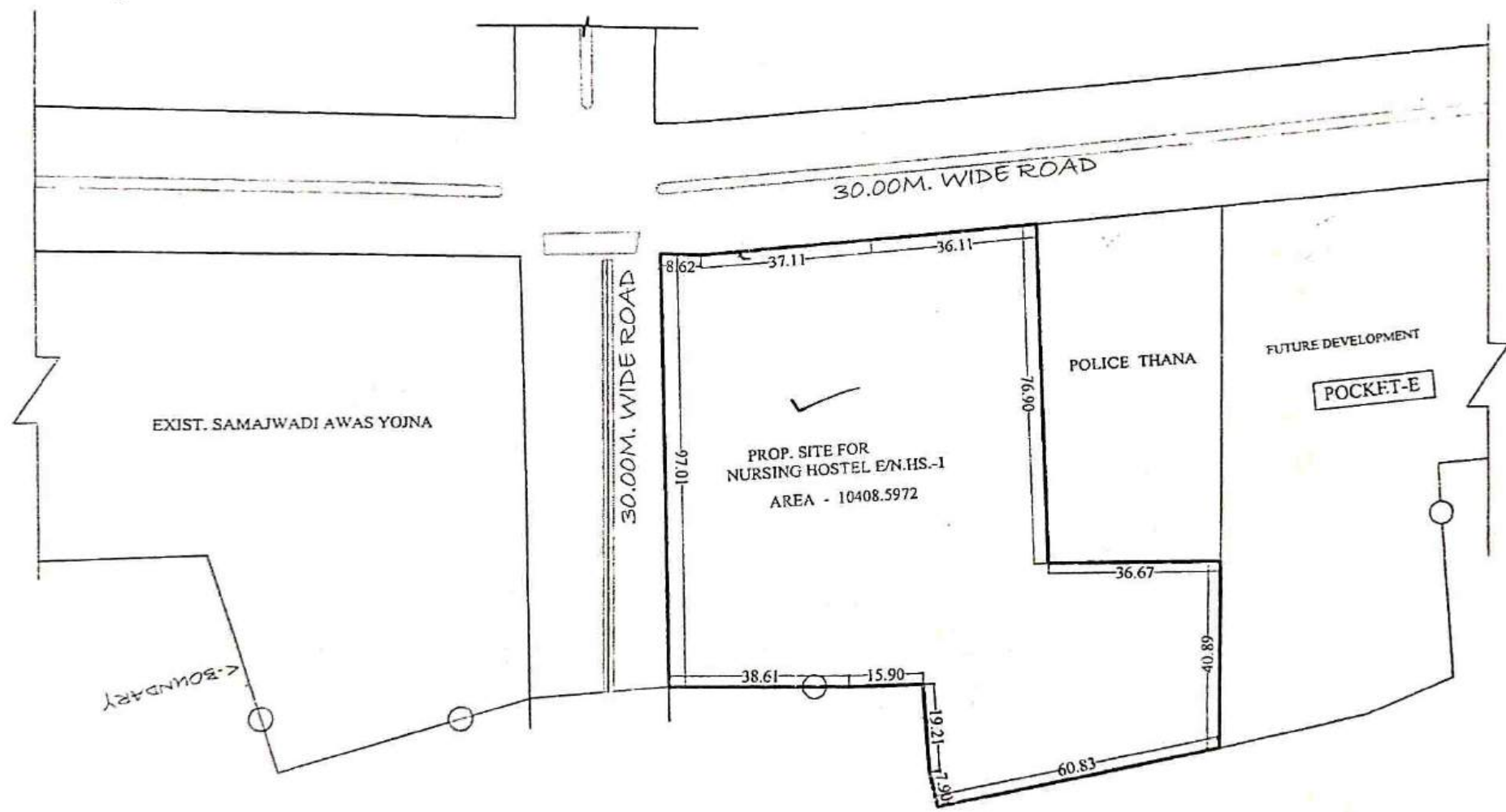
D/MAN J.E. A.E. E.E. T.P. C.A.T.P. S

PROPOSED SITE FOR NURSING HOSTEL PLOT NO. E/N.HS.-1 IN POCKET-E, AT MADHUBAN BAPUDHAM YOJNA.G.D.A. GZB.

AREA OF NURSING HOSTEL PLOT NO. E/N.HS.-1 = 10408.59 SQ.M.

21/06/2020

S.No - 14



Tentative Site Plan

21/06/2020
AN AMIN

JE

JE

OSD-LA

EE

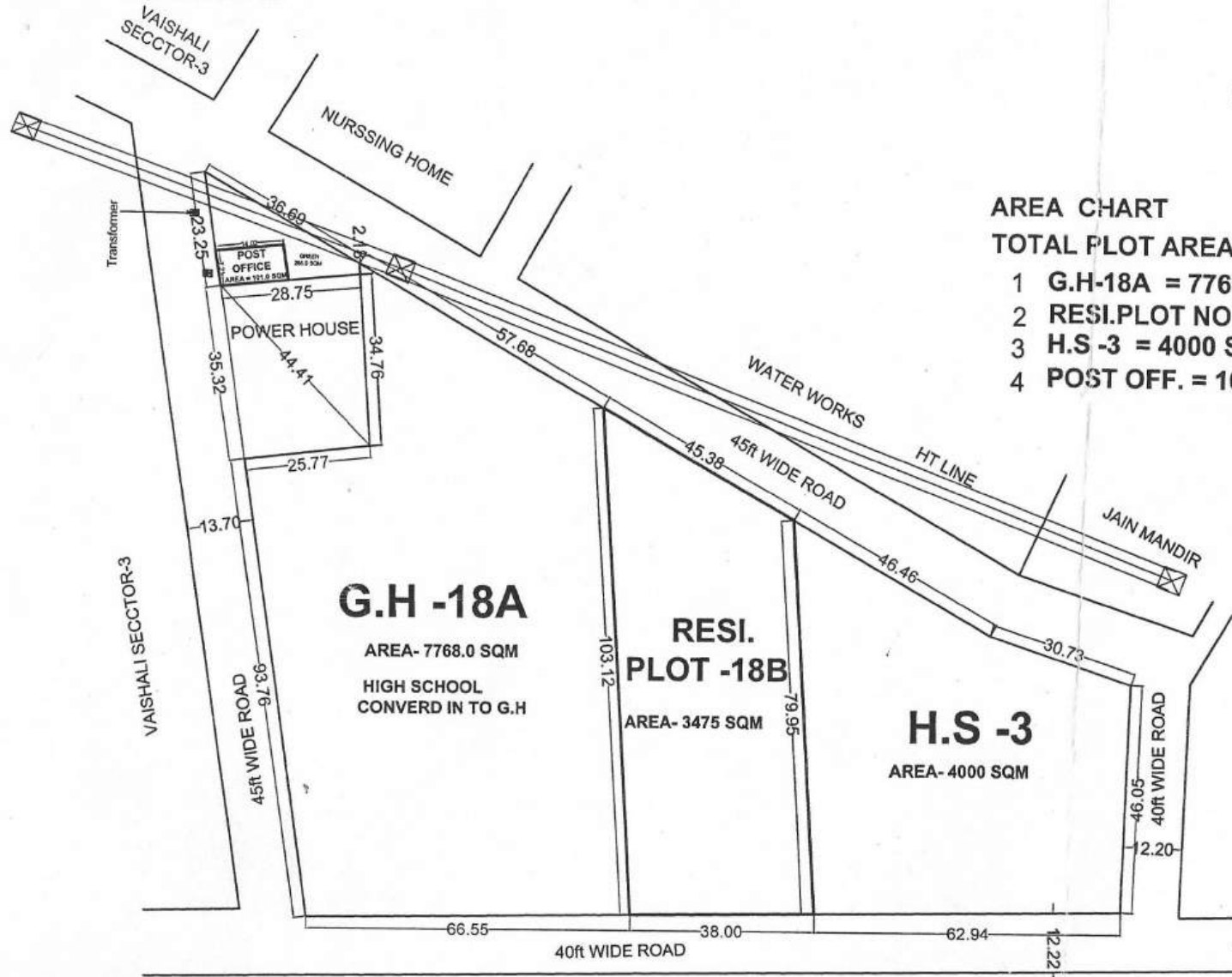
TP(R)

TP(K)

SECRETARY

VICE CHAIRMAN

**SITE PLAN OF HIGH SCHOOL PLOT CONVERT IN TO G.H / RESI.PLOT/POST OFFICE AT SECTER -3
VAISHALI GHAZIABAD**



AREA CHART

TOTAL PLOT AREA-15241 SQM

- 1 G.H-18A = 7768.0 SQM
- 2 RESI.PLOT NO-18B = 3475 SQM
- 3 H.S -3 = 4000 SQM
- 4 POST OFF. = 101.0 SQM

G.H -18A

AREA- 7768.0 SQM
HIGH SCHOOL
CONVERT IN TO G.H

**RESI.
PLOT -18B**

AREA- 3475 SQM

H.S -3

AREA- 4000 SQM

[Signature]
2/10/16
D/M.

[Signature]
T.P.

[Signature]
C.A.T.P

[Signature]
2/10/16
SECY.

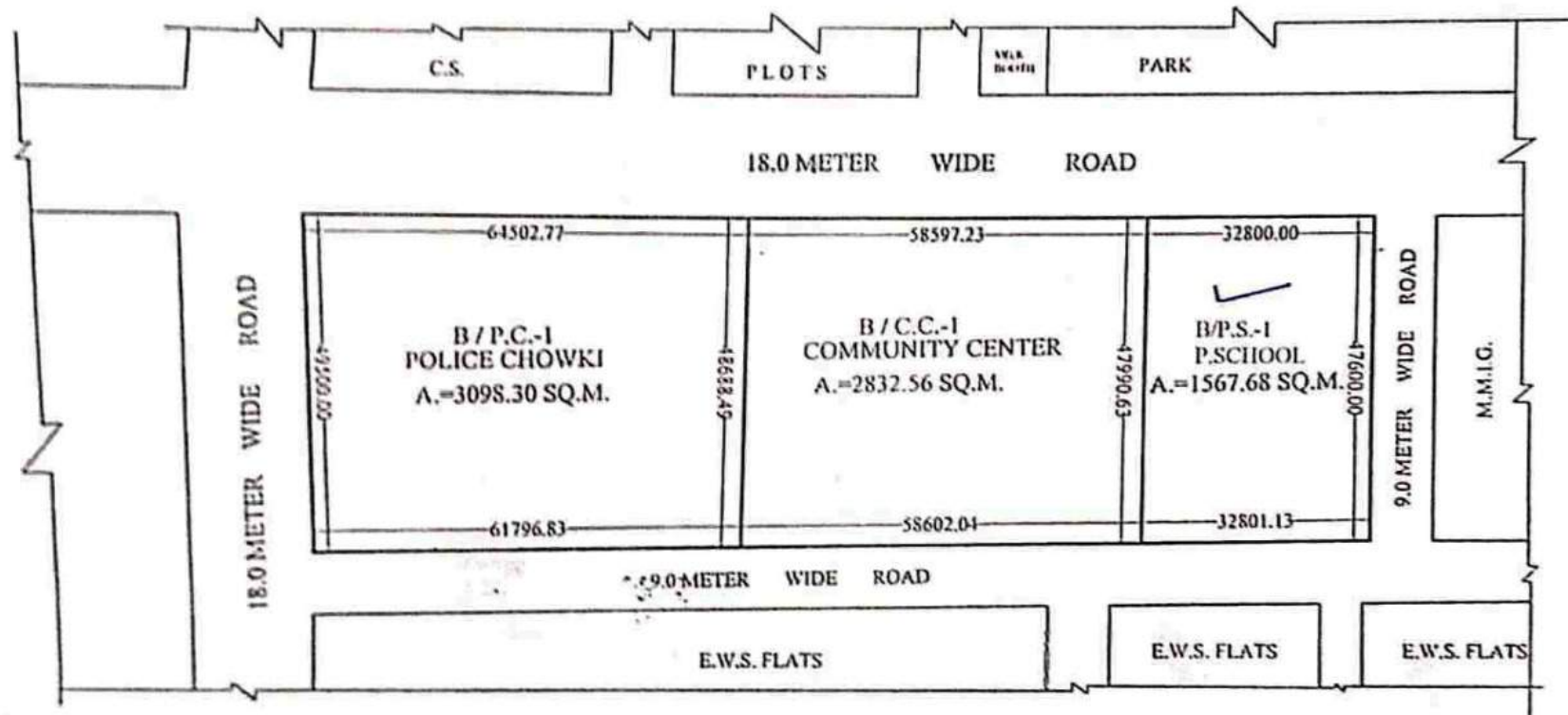
[Signature]
V.C

SITE PLAN OF POLICE CHOWKI PLOT, COMMUNITY CENTER PLOT & PRI. SCHOOL PLOT AT
POCKET-B MADHUBAN BAPUDHAM YOJNA , GDA, GZB.

PRI. SCHOOL PLOT - B/P.S.-1 = 1567.68 SQ.M. ✓

COMM. CENTER PLOT - B/C.C.-1 = 2832.56 SQ.M.

POLICE CHOWKI PLOT - B/P.C.-1 = 3098.30 SQ.M.



Admani
11-02-21

PREPARED BY

Chaudhary
25/02/21

COMPARED BY

[Signature]

MEAS.&AREA CAL.(J.E.)

[Signature]

A.E.

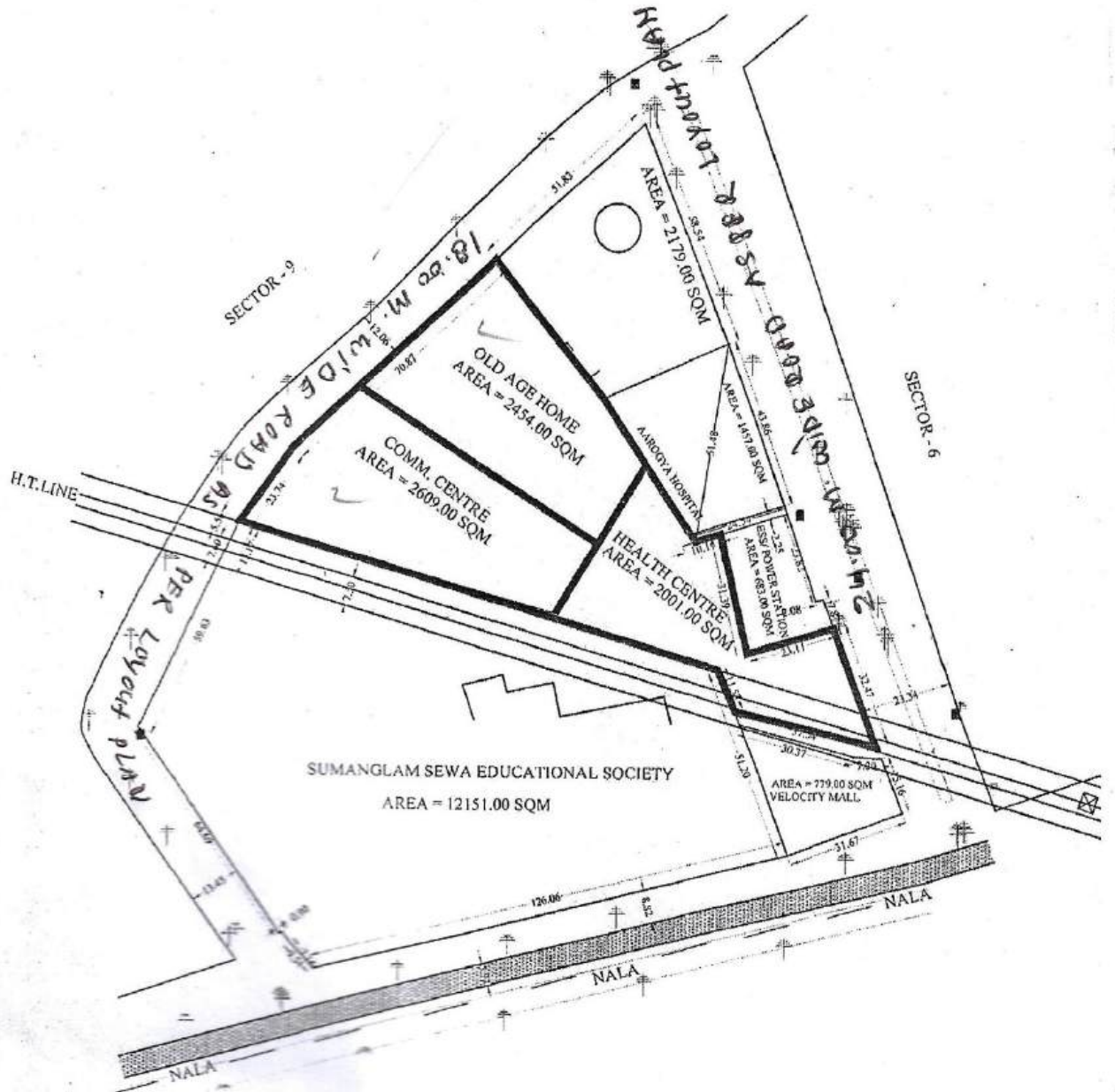
[Signature]

E.E.

[Signature]

TOWN PLANNER

PROPOSED PART LAYOUT PLAN AT SECTOR VI VAISHALI :



D/MAN

J.E.

AE

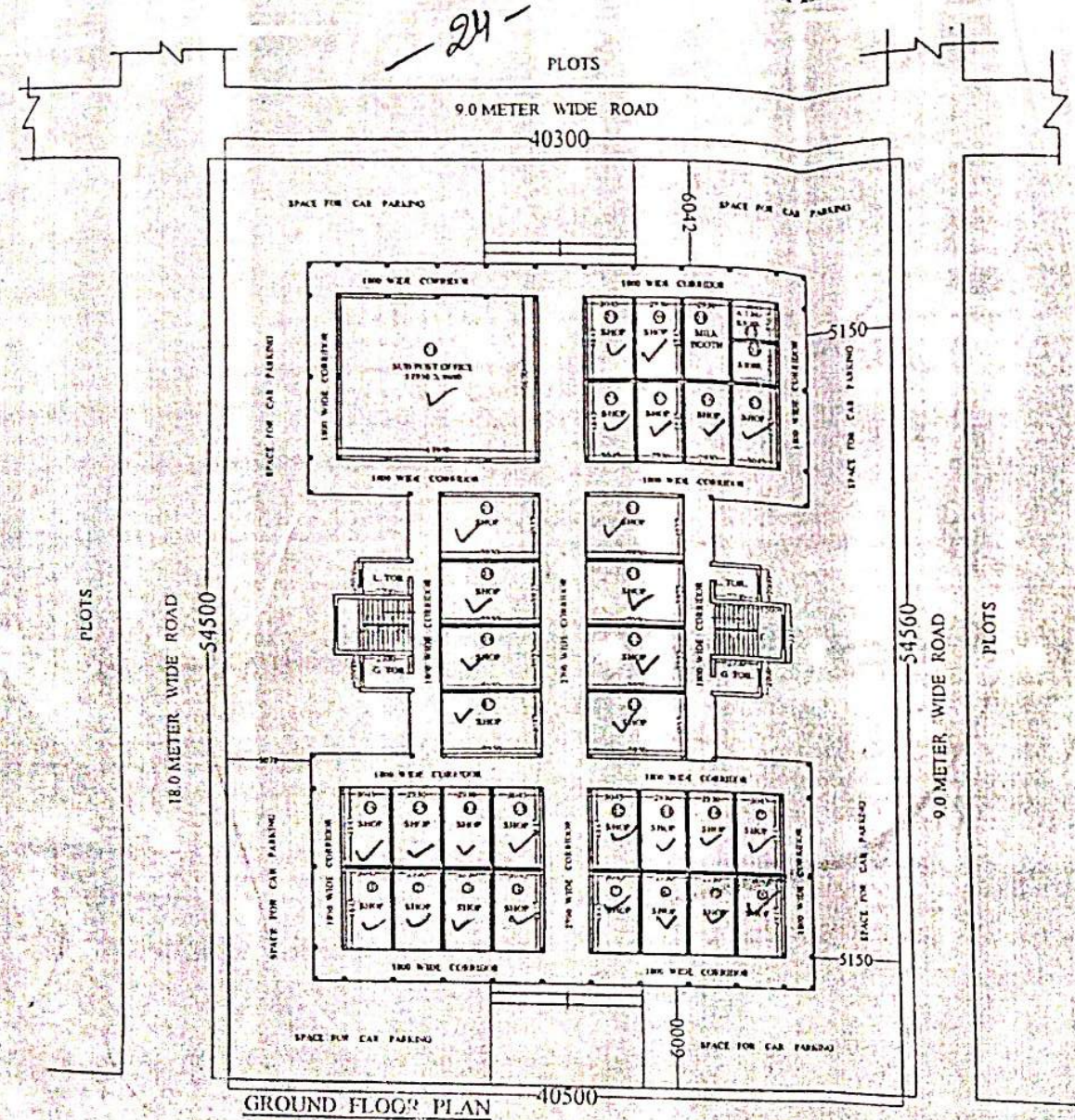
E.E.

T.P.

C.A.T.P.

S

DESIGNED CONVENIENT SHOPS PLAN AT POCKET-'D' MADHUBAN BAPUDHAM YOJNA, CHAZIABAD



NOTE
 STRUCTURE SHOULD BE DESIGN FOR THREE STORY.
 FIRST FLOOR & SECOND FLOOR DESIGN LATER ON.



TOTAL AREA OF PLOT = 2203.00 SQ.M.

TOTAL NOS. OF SHOPS = 30

SUB POST OFFICE = 01

MILK BOOTH = 01

A.T.M./KIOSK = 01

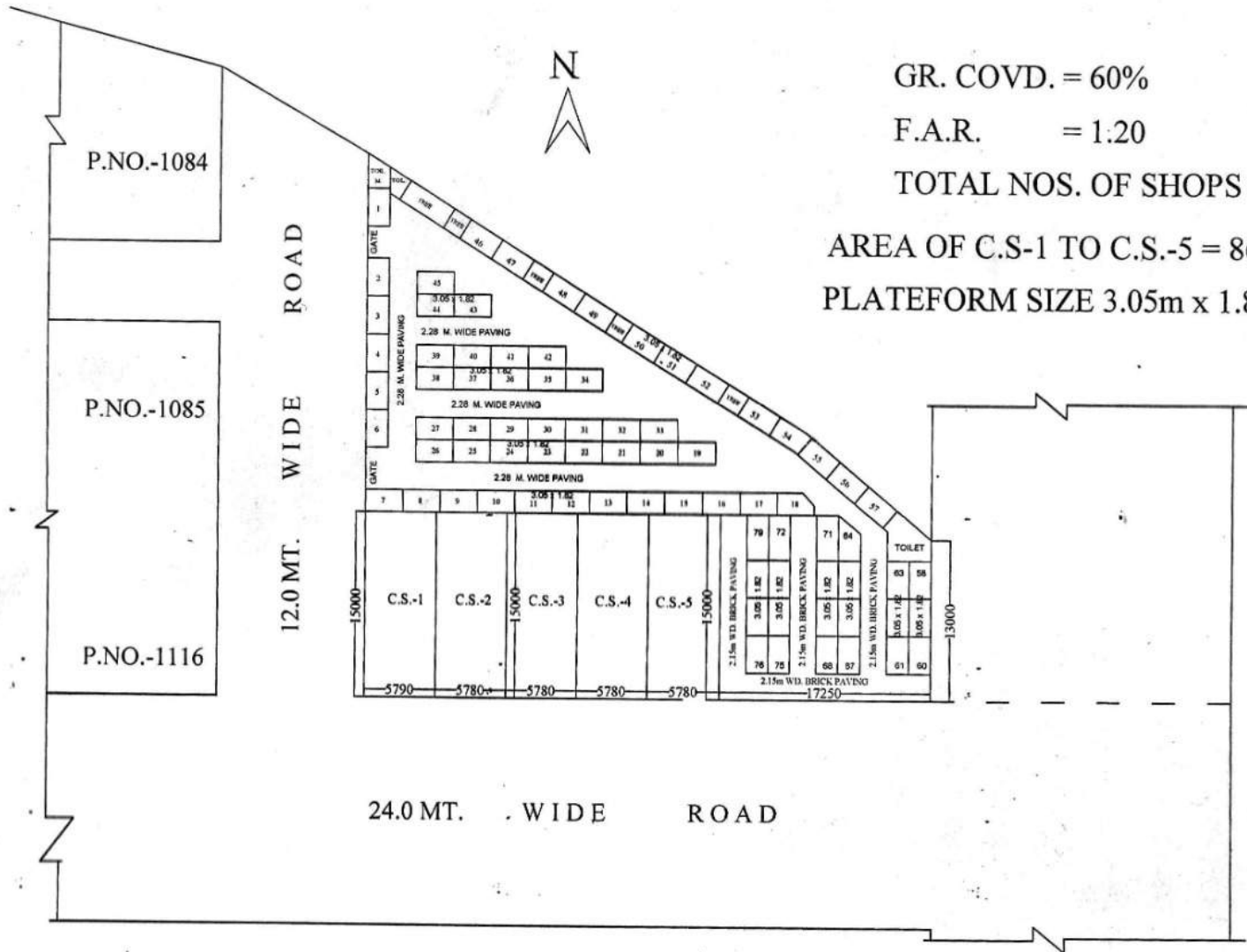
KIOSK = 01

TYPE	SHOP NO	AREA	TOTAL NOS
SHOPS	01 to 16	14.19 SQ.M	16
SHOPS	17 to 24	23.33 SQ.M	08
SHOPS	25 TO 30	14.19 SQ.M	06
MILK BOOTH	31	14.19 SQ.M.	01
A.T.M./KIOSK	32	07.20 SQ.M.	01
KIOSK	33	07.55 SQ.M.	01
SUB POST OFFICE	34	115.80 SQ.M.	01

GROUND FLOOR PLAN

DIMAN
 AMIN
 JE
 AE
 EE
 P. S. N. LA
 T.P. (K)
 T.P. (K)
 G.A.P.
 SECRETARY
 K. S. S. S.
 VICE CHAIRMAN

REVISED SITE PLAN OF CONVENIENT SHOP PLOTS SK-IV/C.S.-1 TO C.S.-5 & VENDING ZONE AT SHAKTI KHAND - IV INDIRAPURAM GHAZIABAD.



GR. COVD. = 60%

F.A.R. = 1:20

TOTAL NOS. OF SHOPS = 05

AREA OF C.S.-1 TO C.S.-5 = 86.70 SQ.M.

PLATFORM SIZE 3.05m x 1.82m

D.MAN

J.E.

A.E.

A.T.P.

E.E.

T.P.

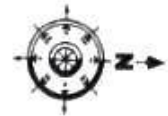
C.A.T.P.

SECRY

V.C.

REVISED SITE PLAN OF PLOT NO. E/ E-BLOCK, SWARN JAYANTIPURAM GZB.

REVISED PLOT DETAILS		
	PLOT NO	AREA SQM.
01	154 TO 156	= 90.00
02	156A	= 88.98
03	157	= 88.94
04	157A	= 109.30
05	158	= 90.00



[Signature]
D/MAN

[Signature]
J.E.

[Signature]
A.E.

[Signature]
E.E.S

[Signature]
A.E(P)

C.T.P

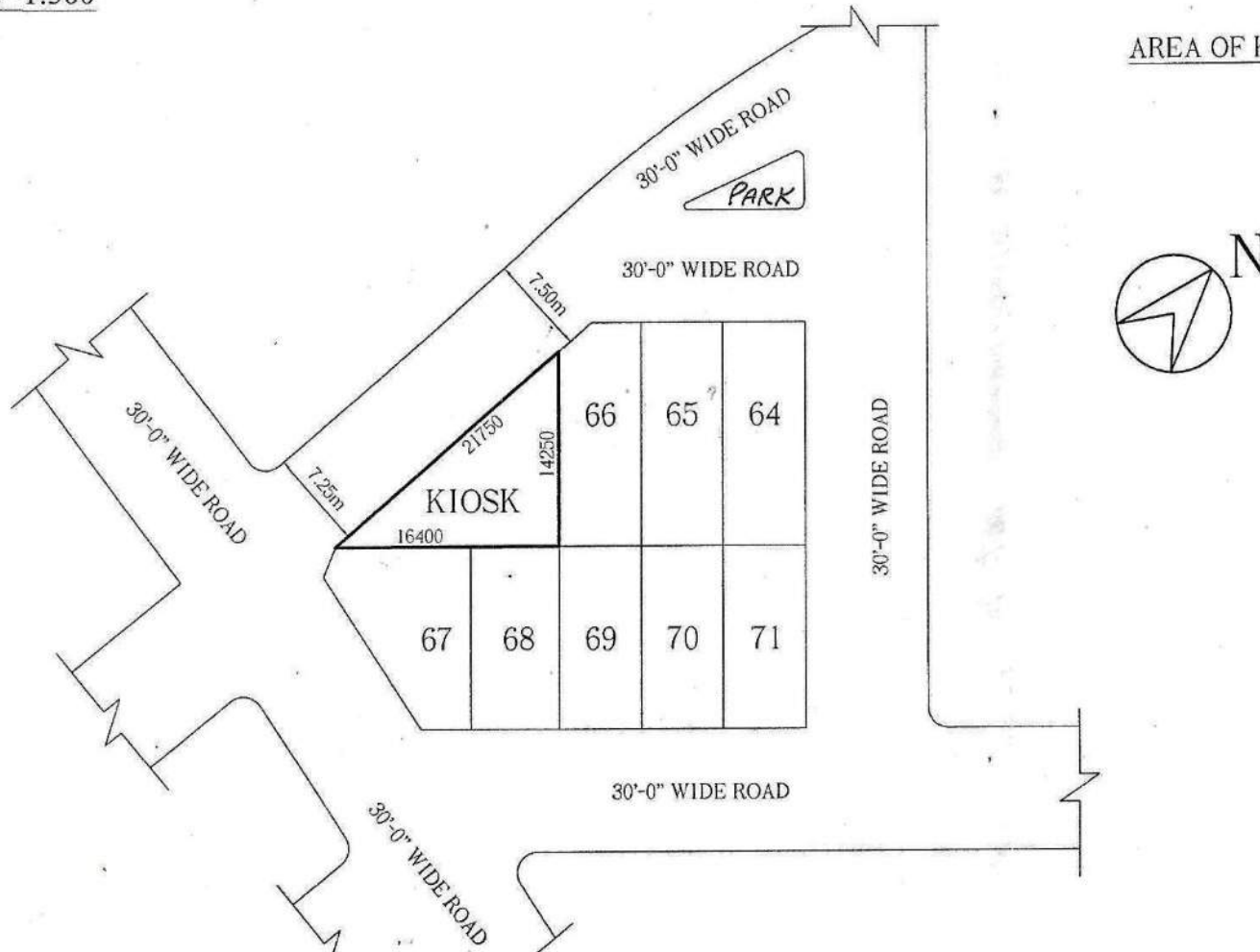
SECY.

V.C

SITE PLAN FOR KIOSK IN "D" BLOCK PATEL NAGAR, SECTOR - 7 G.M.P. GHAZIABAD

Scale - 1:500

AREA OF KIOSK LAND = 116.84 Sqm.



[Signature]
22.4.08

Prepared By.

[Signature]
22.4.08

Compared By.

[Signature]
22.4.08

Measured By.

[Signature]
22.4.08

Astt. Engineer

[Signature]
23/4/08

A.T.P.

[Signature]
Town Planner.

REVISED PART LAYOUT PLAN OF SCHEME NO.-10 DELHI - U.P. BORDER ON KIJASRA NO.-3, 4 & 10 AT CHIKAMBAR PUR ON G.T. ROAD GHAZIABAD

DETAIL OF SHOP PLOTS IN POCKET - A

S.NO	TYPE	SIZE	AREA	PLOT NO.	NOS.
1	I	2.5M X 5.5M	13.75 SQ.M. (148.00 SQ.FT.)	S-26 TO 49, S-60 TO 61, S-87A, 88 TO 124,	79
2	II	2.4M X 5.3M	12.72 SQ.M. (136.91 SQ.FT.)	S-18, 19, 20, 20A, B, C, D, E, 21	09
3	III	2.4M X 4.85M	11.64 SQ.M. (125.23 SQ.FT.)	S-9, TO 17	09
4	IV	2.4M X 4.5M	10.80 SQ.M. (116.25 SQ.FT.)	S-1 TO 7, 7A, 8, 22 TO -25	09
5	V	2.5M X 4.0M	10.00 SQ.M. (107.64 SQ.FT.)	S-50 TO S-59, S-68 TO 87	39
TOTAL SHOPS PLOTS					127
1	COMM.		324.90 SQ.M.	C-1	01
2	COMM.		142.00 SQ.M.	C-2	01
3	COMM.		258.87 SQ.M.	C-3	01

DETAIL OF SHOP PLOTS IN POCKET - B

S.NO.	TYPE	SIZE	AREA	PLOT NO.	NOS.
1	I		55.0 SQ.M. (592.02 SQ.FT. approx.)	S-93 TO 99	07
2	II	3.0M X 6.0M	18.00 SQ.M. (193.75 SQ.FT.)	S-80 TO 92	13
3	III	2.5M X 5.5M	13.75 SQ.M. (148.00 SQ.FT.)	S-50 TO 79	30
4	IV	2.25M X 4.5M	10.125 SQ.M. (108.98 SQ.FT.)	S-01 TO 49	49
	V	2.5M X 4.0M	10.00 SQ.M. (107.64 SQ.FT.)	S-100 TO 123	24
TOTAL SHOPS PLOTS					123
5	COMMERCIAL		132.69 SQ.M. (1428.27 SQ.FT.)	C-1	01
6	COMMERCIAL		135.96 SQ.M. (1463.47 SQ.FT.)	C-2	01

नोट- पार्ट ले-आउट प्लान में दर्शित अनाविकृत निर्माण (रोडेड पोश्शन) से ग्रस्त भूमि पर प्रस्तावित नियोजन स्थल से नियमानुसार अनाविकृत निर्माण करने के उपरान्त ही प्रभावी होगा।

D/MAN

AMIN

J.E.

A.E.

E.E-ZONE-8.

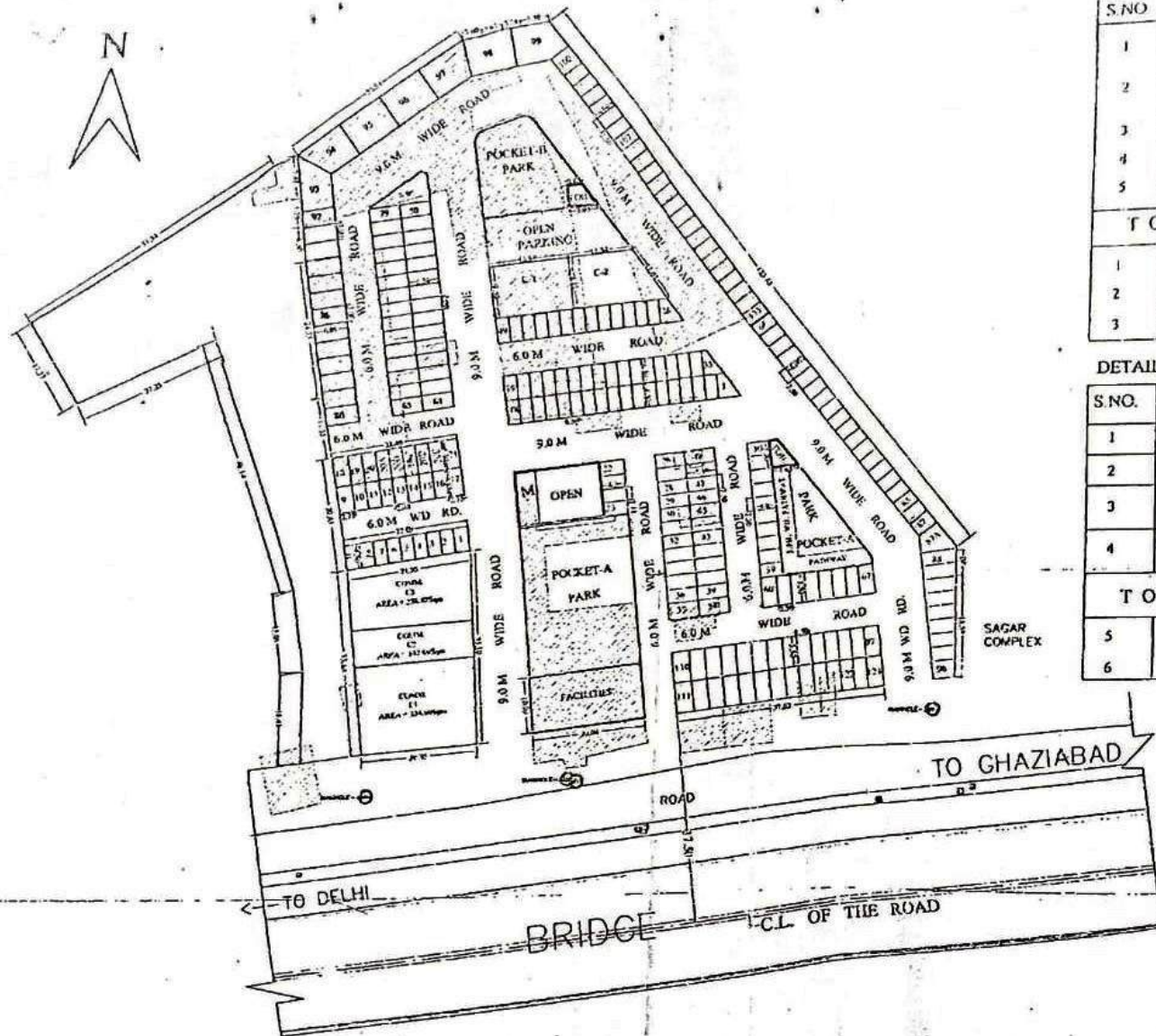
TEHSILDAR-L.A.

T.P.

C.A.T.P.

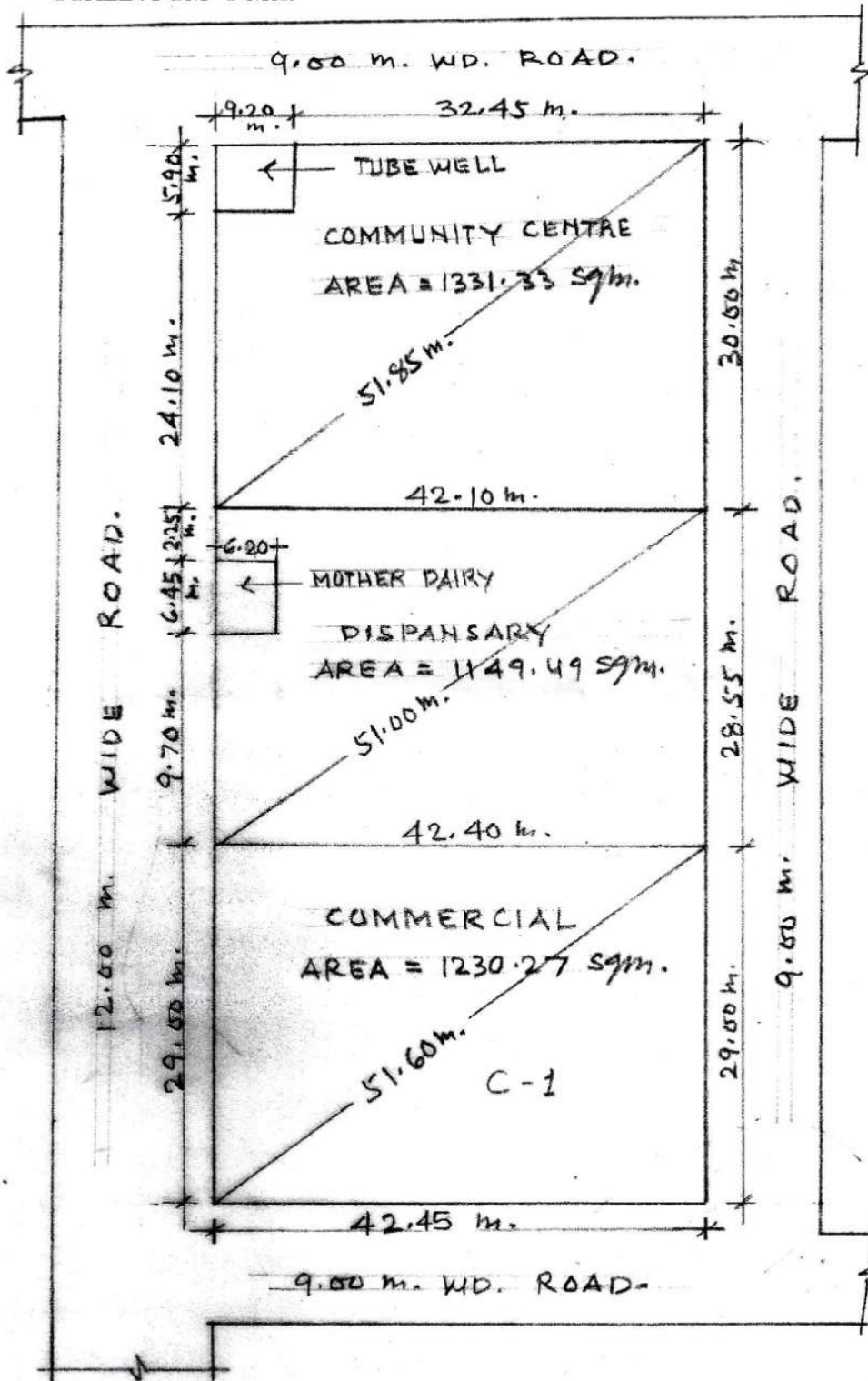
SEC./V.C.

V.C.



AT TULSI NIKETAN SCHEME THA IN GHAZIABAD

SCALE : 1 CM = 5 Mts.



Shree
10/01/07

Shree
11/01/07

Shree
22/01/07

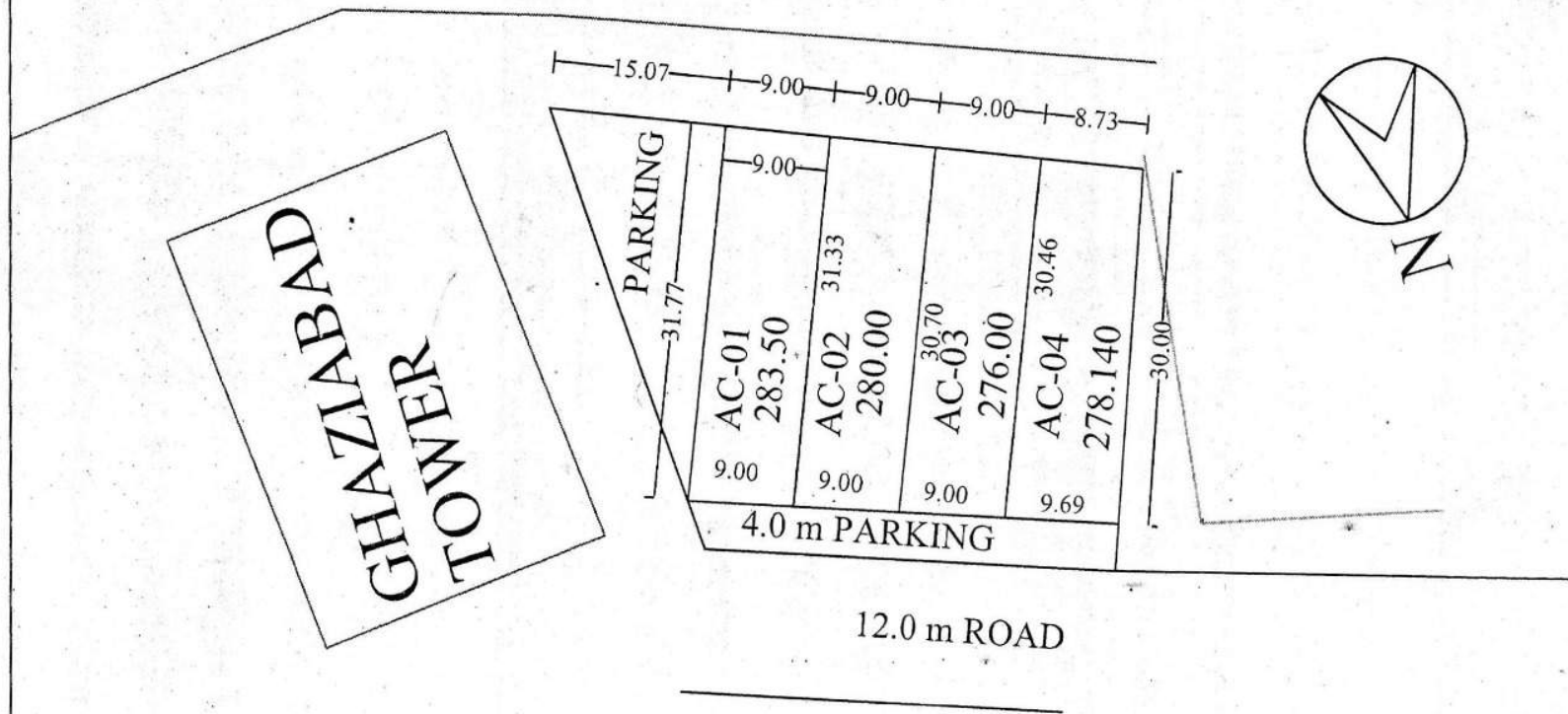
Shree
22/01/07

Shree
24/01/07

PREPARED BY COMPARED BY MEASURED BY ASST ENGR. TOWN PLANNER

SITE PLAN OF PLOT NO. AC-

AT AMBEDKAR ROAD, DISTT. CENTRE GZB



[Signature]
31/03/10

PREPARED By.

COMPARED By.

[Signature]
31/3/10

Measured By.

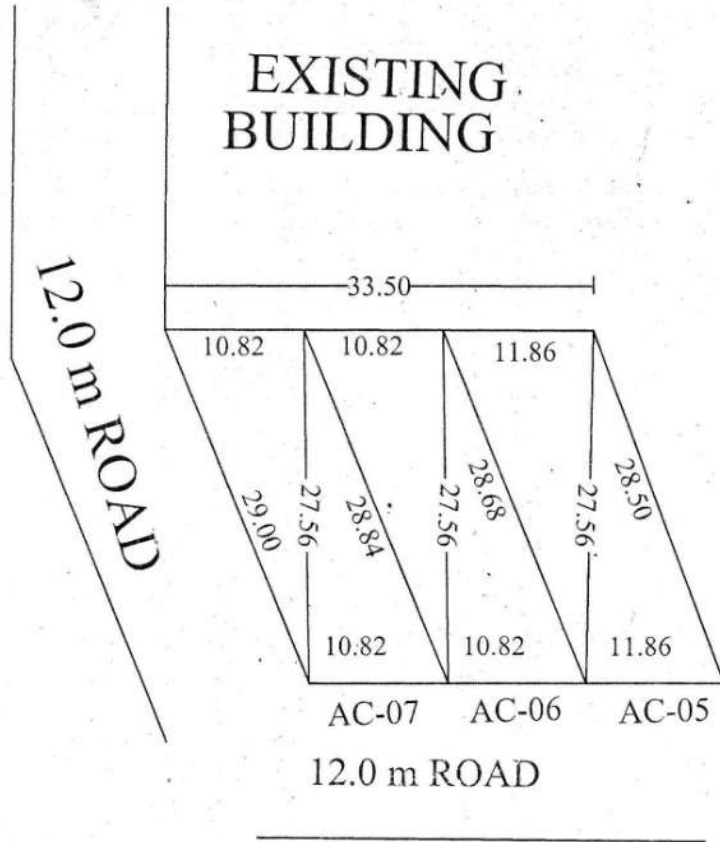
[Signature]
31.03.10

Astt. Engineer

[Signature]
07/4/10

Town Planner.

SITE PLAN OF PLOT NO. AC-06 AT AMBEDKAR ROAD, DISTT. CENTRE GZB



PLOT NO.	AREA
AC-05	311.03 SQ.M
AC-06	296.64 SQ.M
AC-07	296.97 SQ.M

[Signature]
8/03/12
PREPARED By.

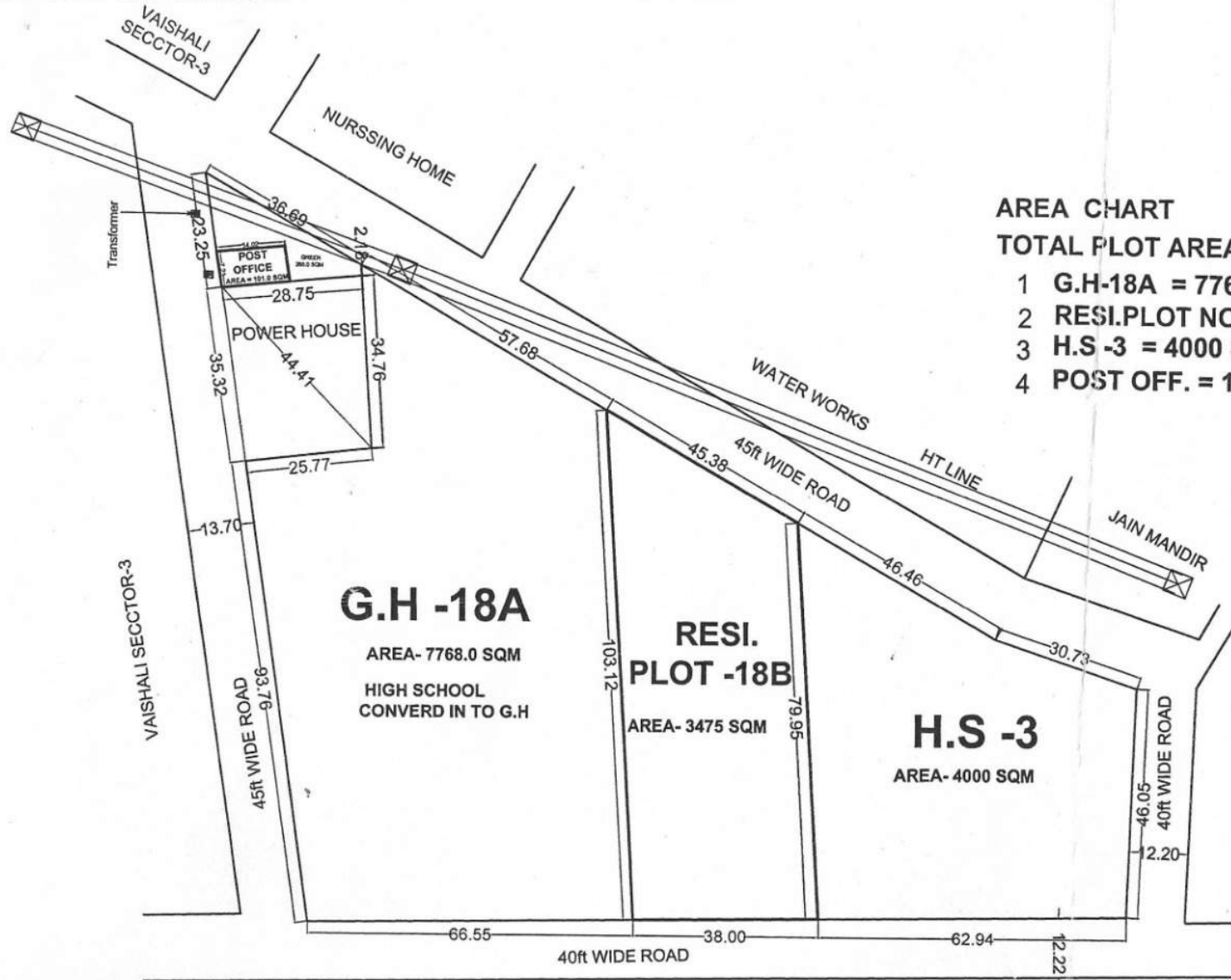
[Signature]
27/3/12
COMPARED By.

[Signature]
20/3/12
Measured By.

[Signature]
26/03/12
Asth. Engineer

[Signature]
29/3/12
Town Planner.

**SITE PLAN OF HIGH SCHOOL PLOT CONVERT IN TO G.H / RESI.PLOT/POST OFFICE AT SECTER -3
VAISHALI GHAZIABAD**



AREA CHART

TOTAL PLOT AREA-15241 SQM

- 1 G.H-18A = 7768.0 SQM
- 2 RESI.PLOT NO-18B = 3475 SQM
- 3 H.S -3 = 4000 SQM
- 4 POST OFF. = 101.0 SQM

G.H -18A

AREA- 7768.0 SQM
HIGH SCHOOL
CONVERT IN TO G.H

**RESI.
PLOT -18B**

AREA- 3475 SQM

H.S -3

AREA- 4000 SQM

[Signature]
27/10/16
D/M.

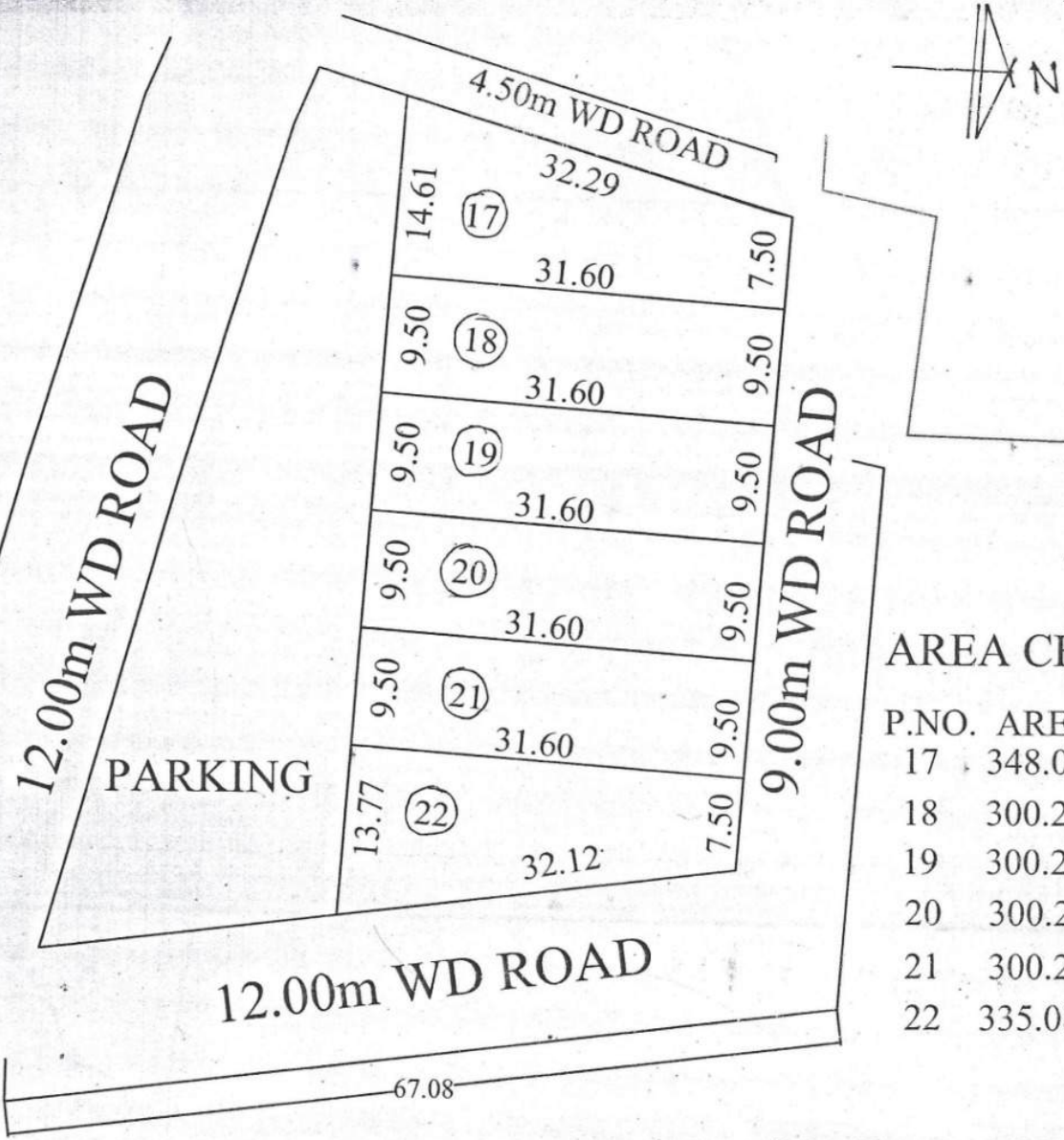
[Signature]
T.P.

[Signature]
C.A.T.P

[Signature]
27/10/16
SECY.

[Signature]
V.C

SITE PLAN FOR COMMERCIAL PLOT NO. AT AMBEDKAR ROAD, DISTT. CENTRE



AREA CHART

P.NO.	AREA
17	348.09 SQM
18	300.20 SQM
19	300.20 SQM
20	300.20 SQM
21	300.20 SQM
22	335.08 SQM

PREPARED BY
 30/08/08

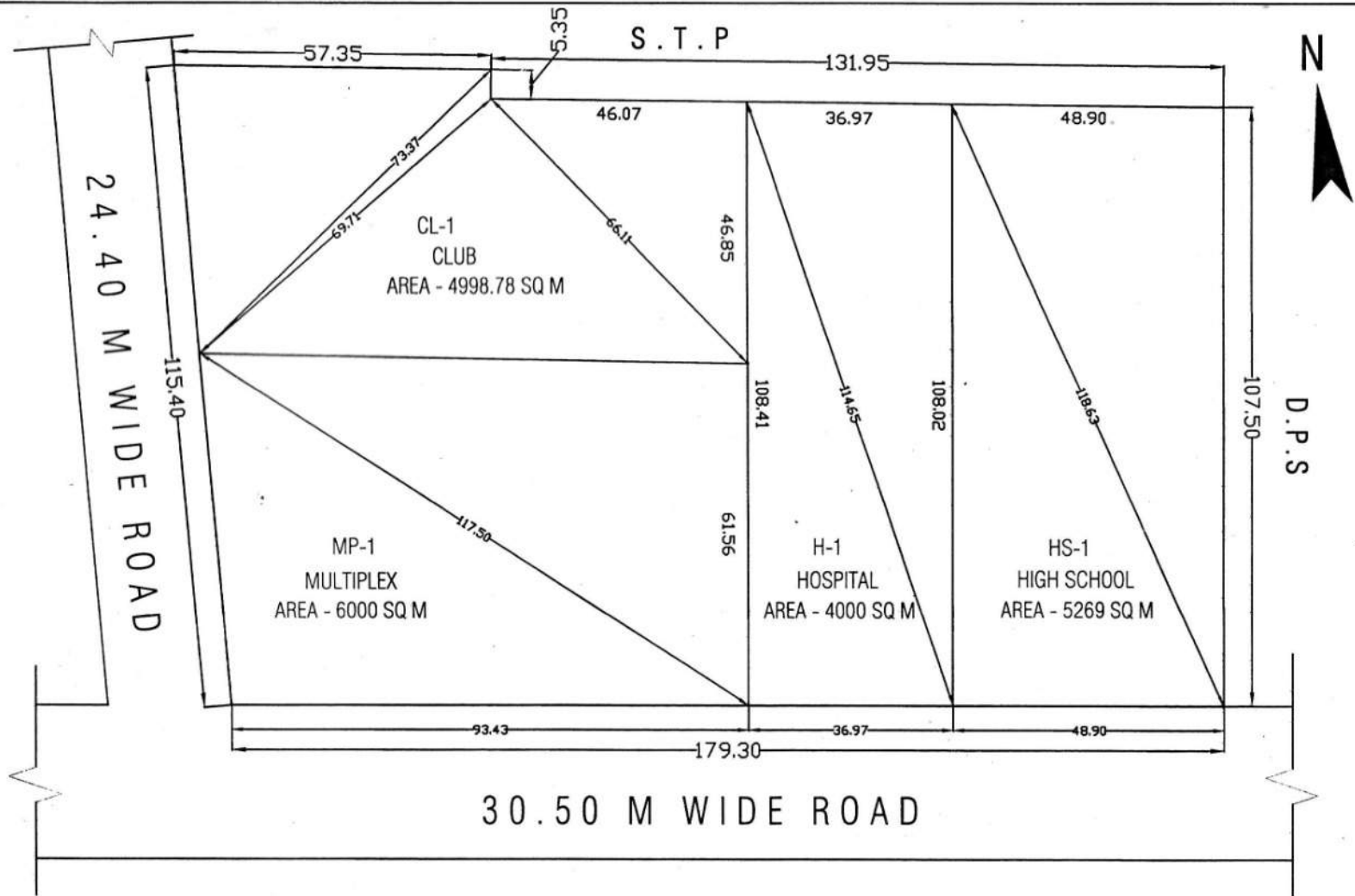
COMPARED BY
 sd. Zaksir Ali
 dt 26/08/08
 J.E.









A.E
 sd. sharma
 dt 26/08/08
 A.T.P.

T.P.

REV. SITE PLAN OF MULTIPURPOSE COMMUNITY FACILITIES NEAR D.P.S., SK-IV, INDIRAPURAM

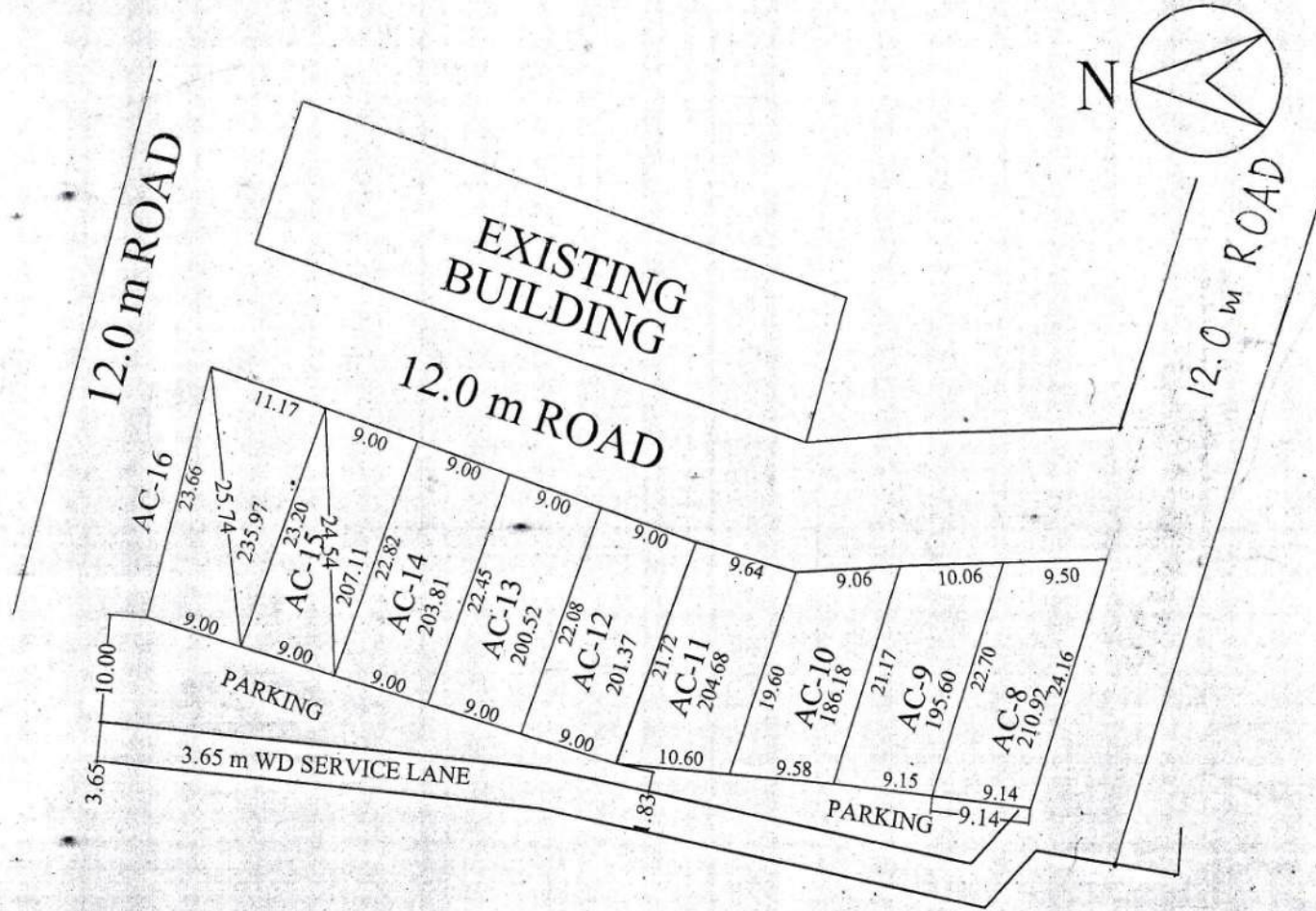
TOTAL AREA OF THE LAND - 20268.80 SQ.M



 D/MAN
 J.E.
 A.E.
 E.E.
 T.P.
 C.A.T.P.
 SECRETARY
 VICE CHAIRMAN

SITE PLAN OF PLOT NO. AC-

AT AMBEDKAR ROAD, DISTT. CENTRE GZB



PREPARED By. *[Signature]*
29/12/08

COMPARED By. *[Signature]*
29-12-08

Measured By. *[Signature]*

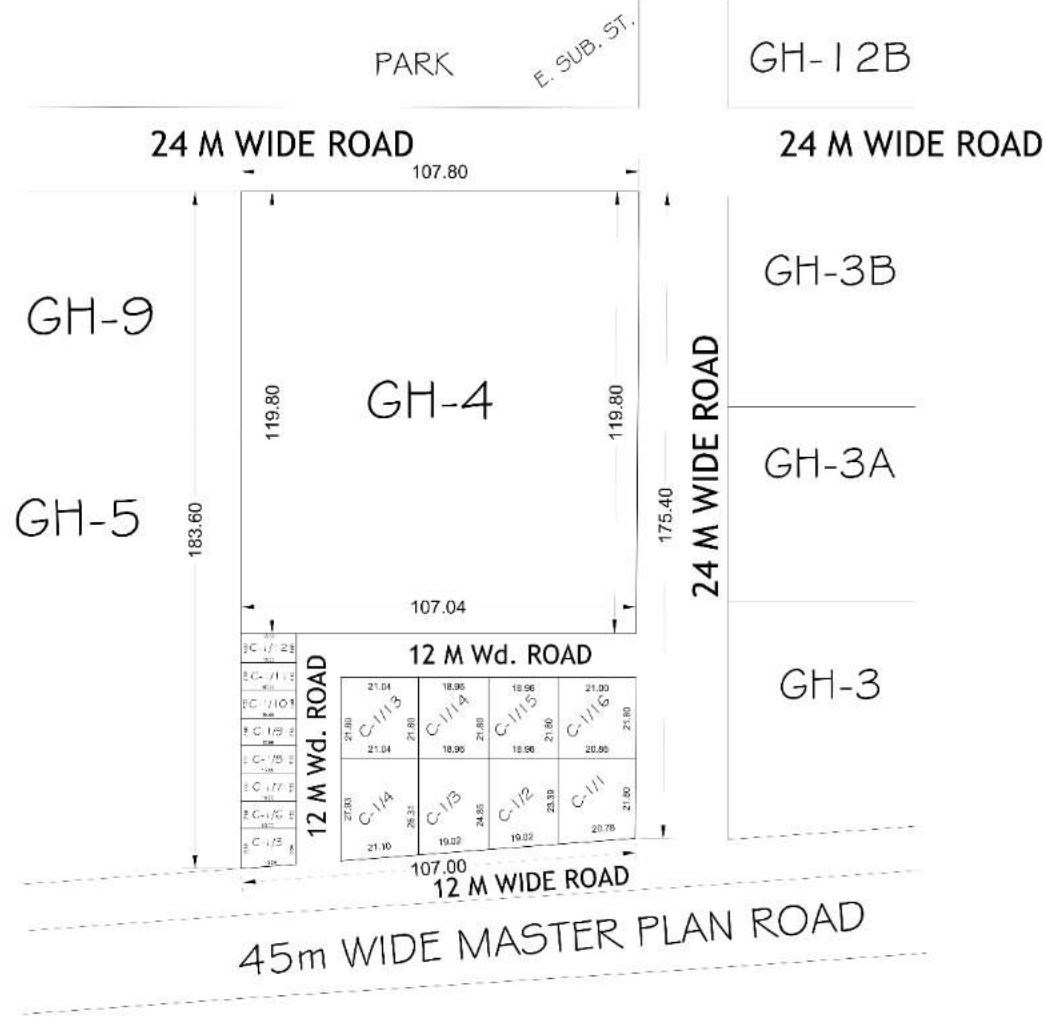
Astt. Engineer *[Signature]*
29.12.08

A.T.P. *[Signature]*
29/12/08

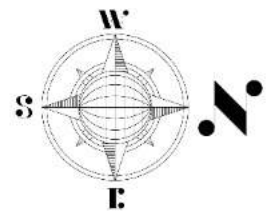
E.E. *[Signature]*
29/12/08

Town Planner. *[Signature]*
29/12/08

REVISED PART LAYOUT PLAN OF COMMERCIAL PLOT C-1/1 TO C-1/16 & GROUP HOUSING PLOT GH-4 AT, KOYAL ENCLAVE SCHEME, LONI, G.D.A. GHAZIABAD



COMMERCIAL PLOTS
GROUND COVERAGE - 50%
F.A.R. - 1.75

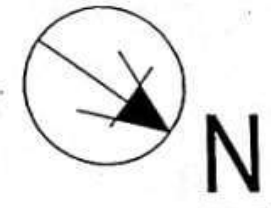
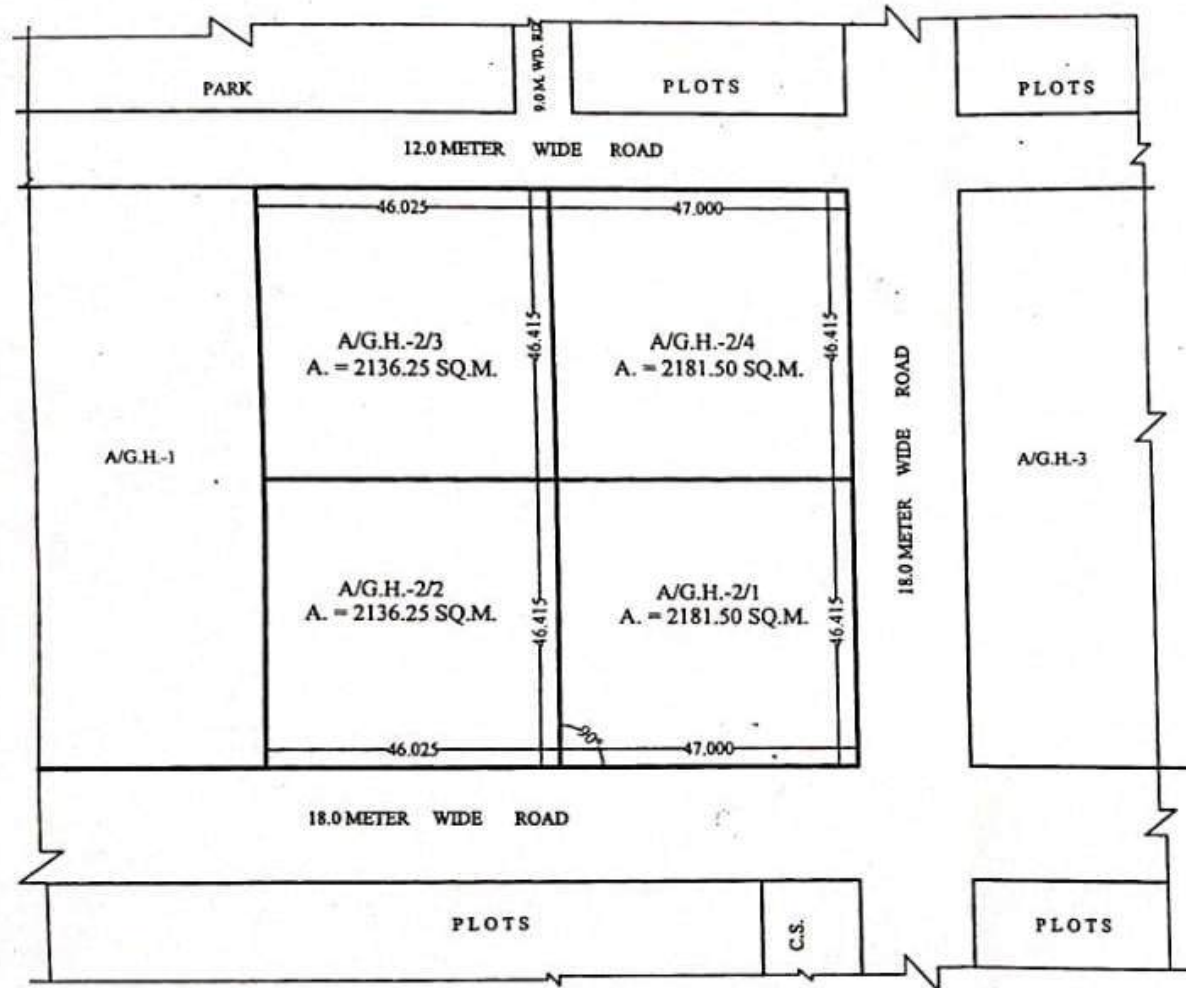


AREA SCHEDULE	
PLOT No.	AREA (IN Sqmt.)
C-1/1	469.78
C-1/2	457.36
C-1/3	485.00
C-1/4	570.61
C-1/5	153.40
C-1/6 to C-1/11	112.50
C-1/12	120.00
C-1/13	458.71
C-1/14 & C-1/15	413.32
C-1/16	456.29
GH-04	12867.54

COMMERCIAL SET BACK	
BELOW 200.00 Sqmt.	ABOVE 200.00 Sqmt.
FRONT - 3.00 Sqmt.	FRONT - 4.50 Sqmt.
REAR - 3.00 Sqmt.	REAR - 3.00 Sqmt.
	SIDE - 3.00 Sqmt.
	SIDE - 3.00 Sqmt.

**SITE PLAN OF GROUP HOUSING PLOTS A/G.H.-2/1 TO A/G.H.-2/4 ON A/G.H.-2 PLOT AT POCKET ,
MADHUBAN BAPUDHAM YOJNA , GDA, GZB.**

-2-



GR. COV. = 40%
 F.A.R. = 2.5

A/G.H.-2/1 = 2181.50 SQ.M
 A/G.H.-2/2 = 2136.25 SQ.M
 A/G.H.-2/3 = 2136.25 SQ.M
 A/G.H.-2/4 = 2181.50 SQ.M

Shaw
 D/Man
 -11-2020

AMIN

[Signature]
 J.E.

[Signature]
 A.E.

[Signature]
 E.E.

[Signature]
 OSD-LA

[Signature]
 T.P.(R)

[Signature]
 T.P.(K)

[Signature]
 T.P.

[Signature]
 SECRY.

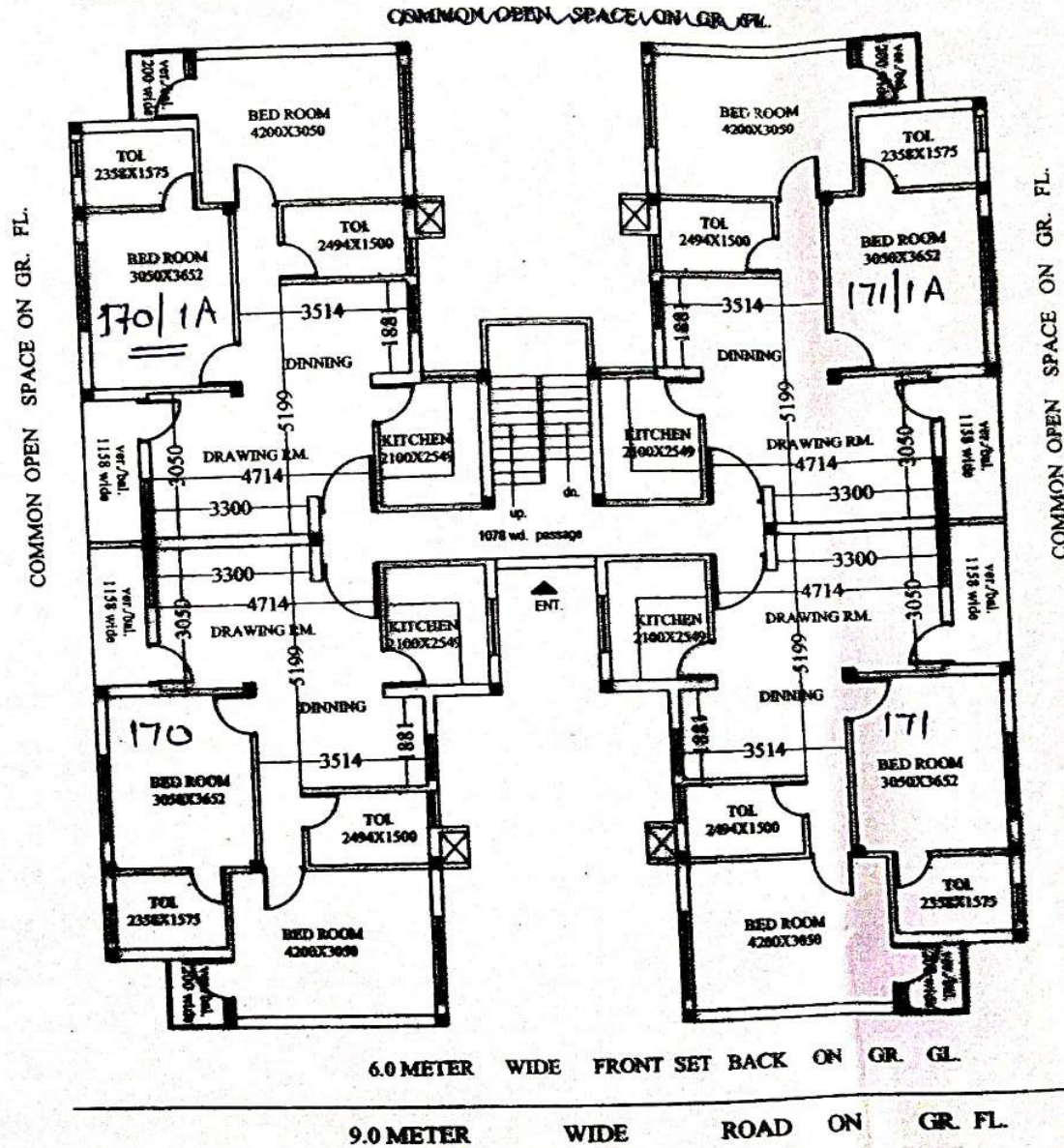
[Signature]
 V.C.

SITE PLAN OF M.I.G (F/S) HOUSE NO.-170/1A GYAN KHAND - IV INDRAPURAM, GHAZIABAD.

COVERED AREA - 73.62 SQ.M.

80'-0" W.D. ROAD

FLOOR PLAN



PREPARED BY

COMPARED BY

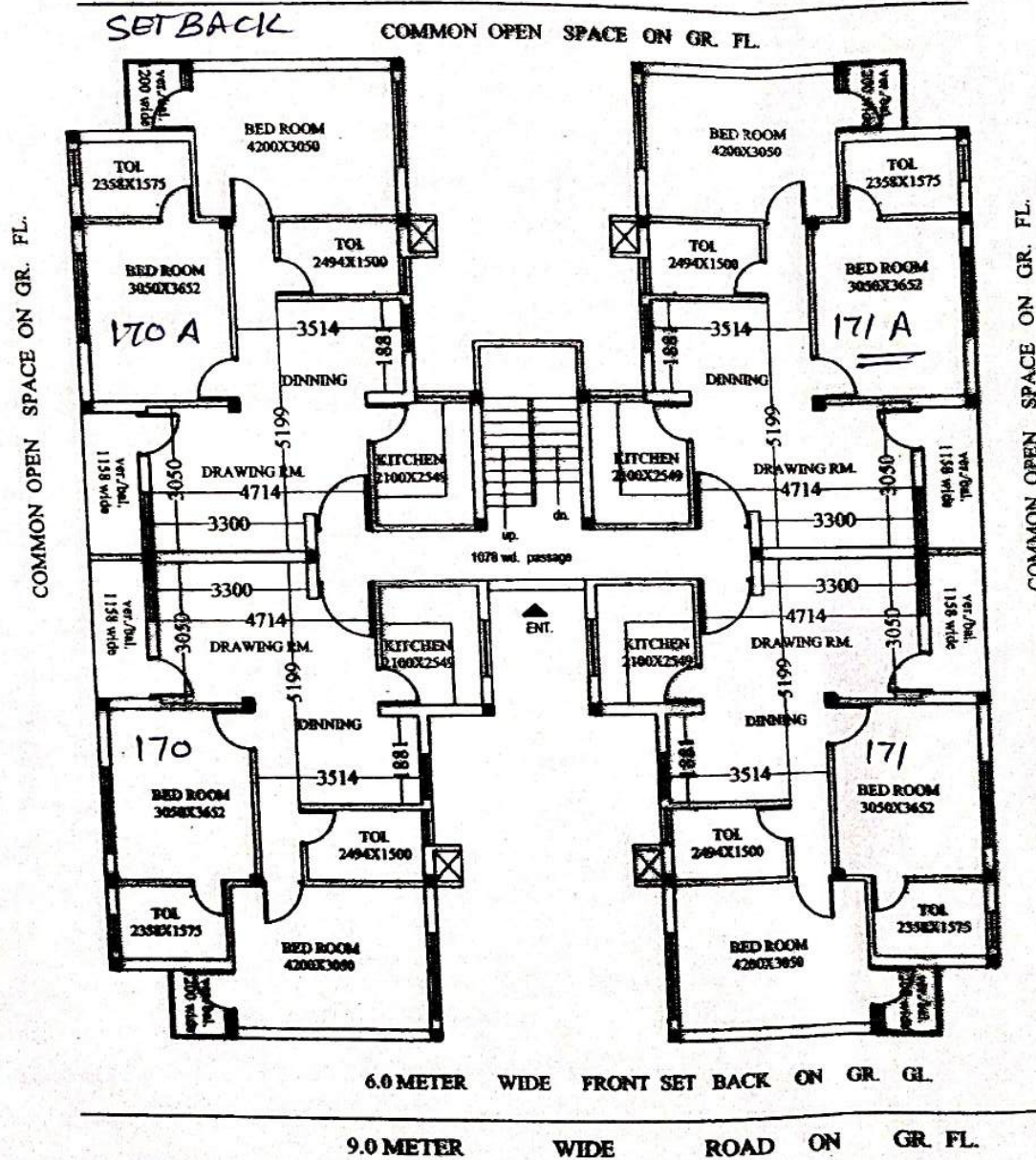
(MEAS. & AREA CAL.) J.E.

ASIST. ENGR.

TOWN PLANNER

SITE PLAN OF M.I.G (F/S) HOUSE NO.- 171A GYAN KHAND - IV INDRAPURAM, GHAZIABAD.
 COVERED AREA - 73.62 SQ.M.

FLOOR PLAN



PREPARED BY

COMPARED BY

(MEAS. & AREA CAL.) J.E.

ASIST. ENGR.

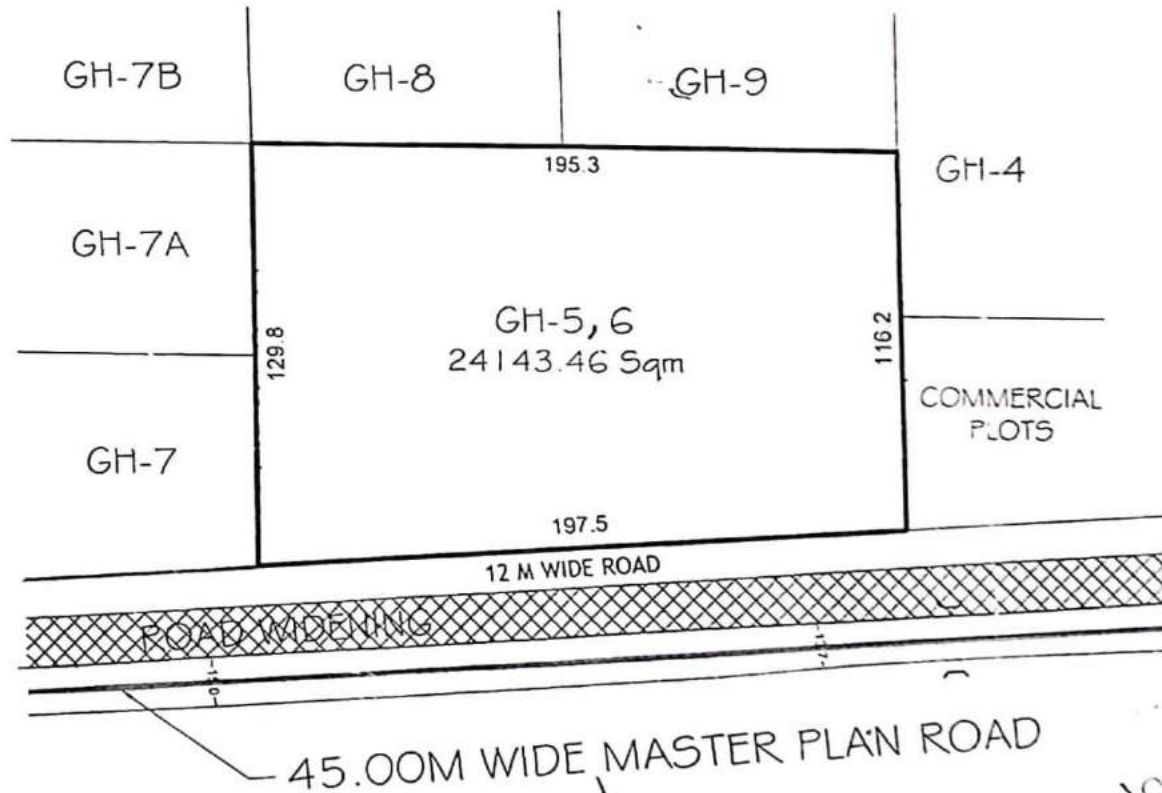
TOWN PLANNER

GHAZIABAD DEVELOPMENT AUTHORITY

REVISED PART LAYOUT PLAN OF GROUP HOUSING PLOT No. - GH 5 & 6, AT KOYAL ENCLAVE SCHEME, LONI, GHAZIABAD

AREA SCHEDULE

GROUP HOUSING PLOT GH - 5, 6 = 24143.46 Sqmt.



1/2022
AMIN

JUNIOR ENGINEER

ASSISTANT ENGINEER

EXECUTIVE ENGINEER

TOWN PLANNER

C.A.T.P.

SECRETARY

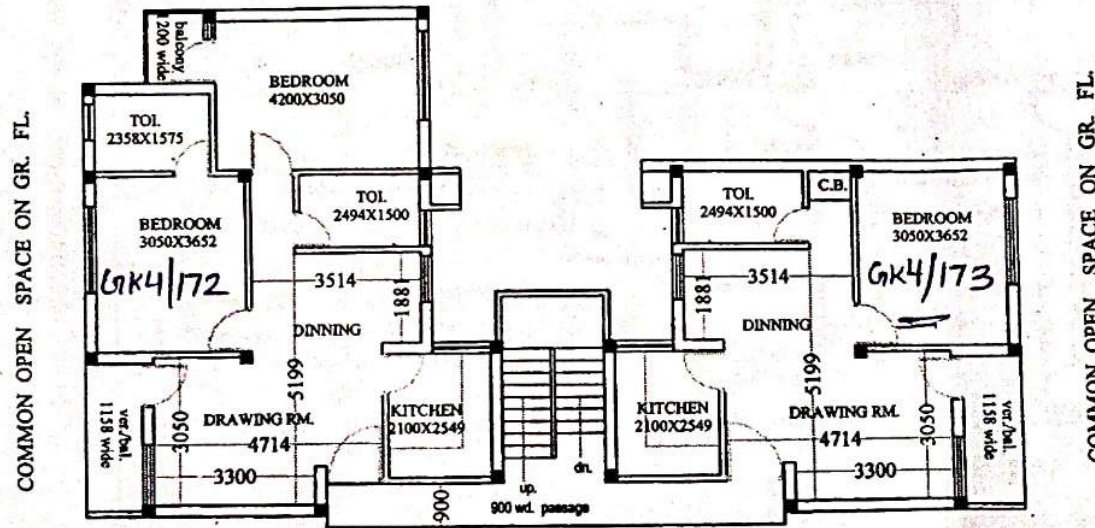
VICE CHAIRMAN

VICE CHAIRMAN

SITE PLAN OF M.I.G (F/S) HOUSE NO. GK4/173 GYAN KHAND - IV INDRAPURAM, GHAZIABAD.
 COVERED AREA - 59.24 SQ.M. FLOOR PLAN



COMMON OPEN SPACE ON GR. FL.



COMMON OPEN SPACE ON GR. FL.

COMMON OPEN SPACE ON GR. FL.

GK4/174

6.0 METER WIDE FRONT SET BACK ON GR. GL.

9.0 METER WIDE ROAD ON GR. FL.

PREPARED BY

COMPARED BY

(MEAS. & AREA CAL.) J.E.

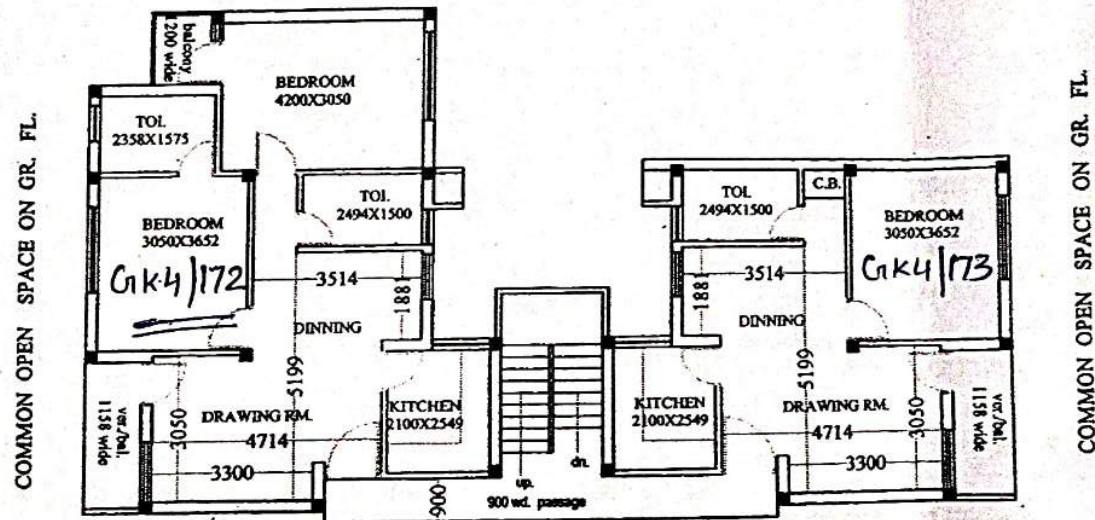
ASIST.ENGR.

TOWN PLANNER

SITE PLAN OF M.I.G (F/S) HOUSE NO.-172 GYAN KHAND - IV INDRAPURAM, GHAZIABAD.
 COVERED AREA - 78.14 SQ.M. FLOOR PLAN



COMMON OPEN SPACE ON GR. FL.



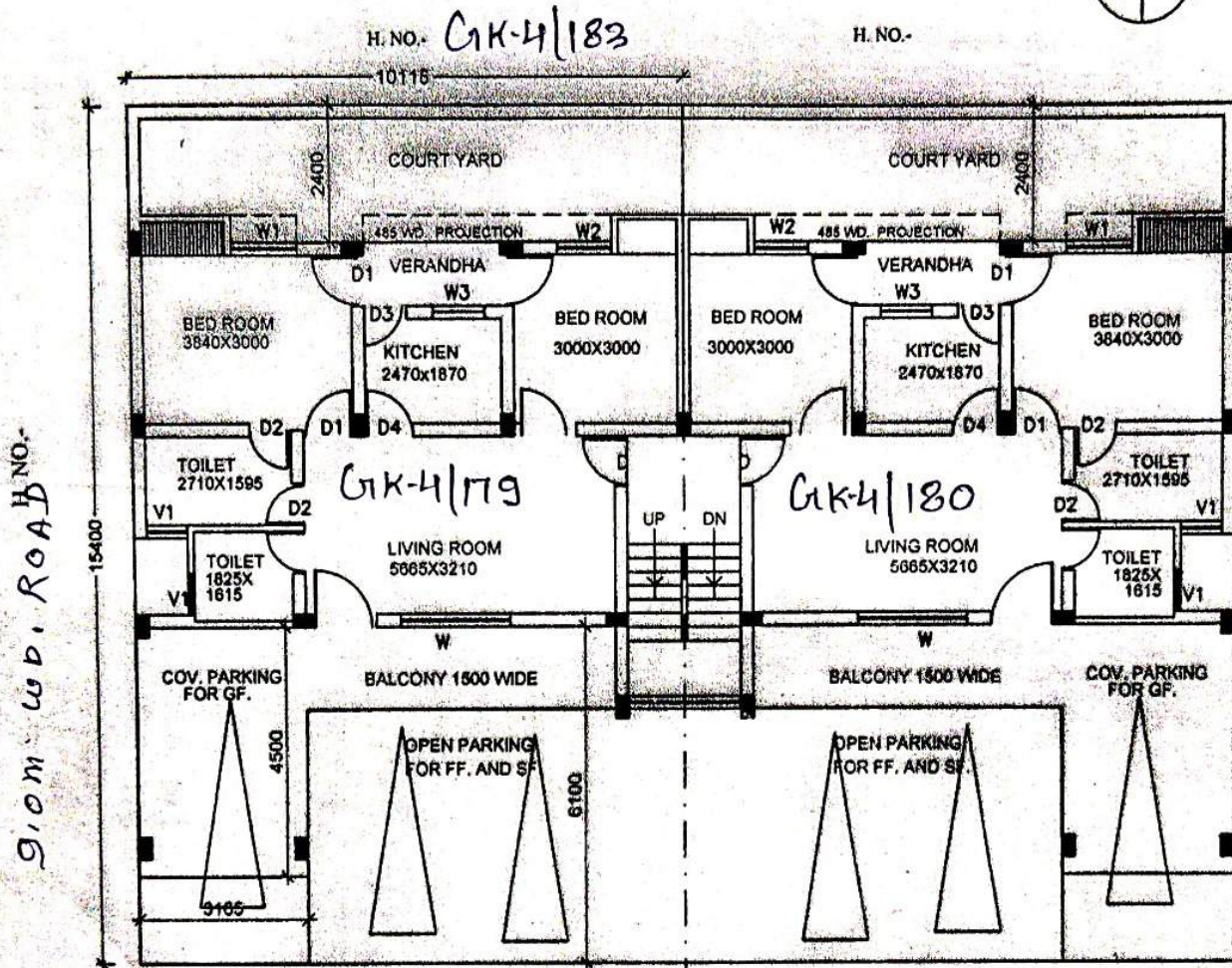
GIK-4/171

6.0 METER WIDE FRONT SET BACK ON GR. GL.

9.0 METER WIDE ROAD ON GR. FL.

**SITE PLAN OF HOUSE NO GK4/179 (MIG T/S)
IN GIYAN KHAND 4 INDIRAPURAM, GHAZIABAD.**

TOTAL ARE OF PLOT = 119.595 SQ.M.
 OPEN AREA = 39.238 SQ.M.
 COVERED AREA = 80.357 SQ.M.



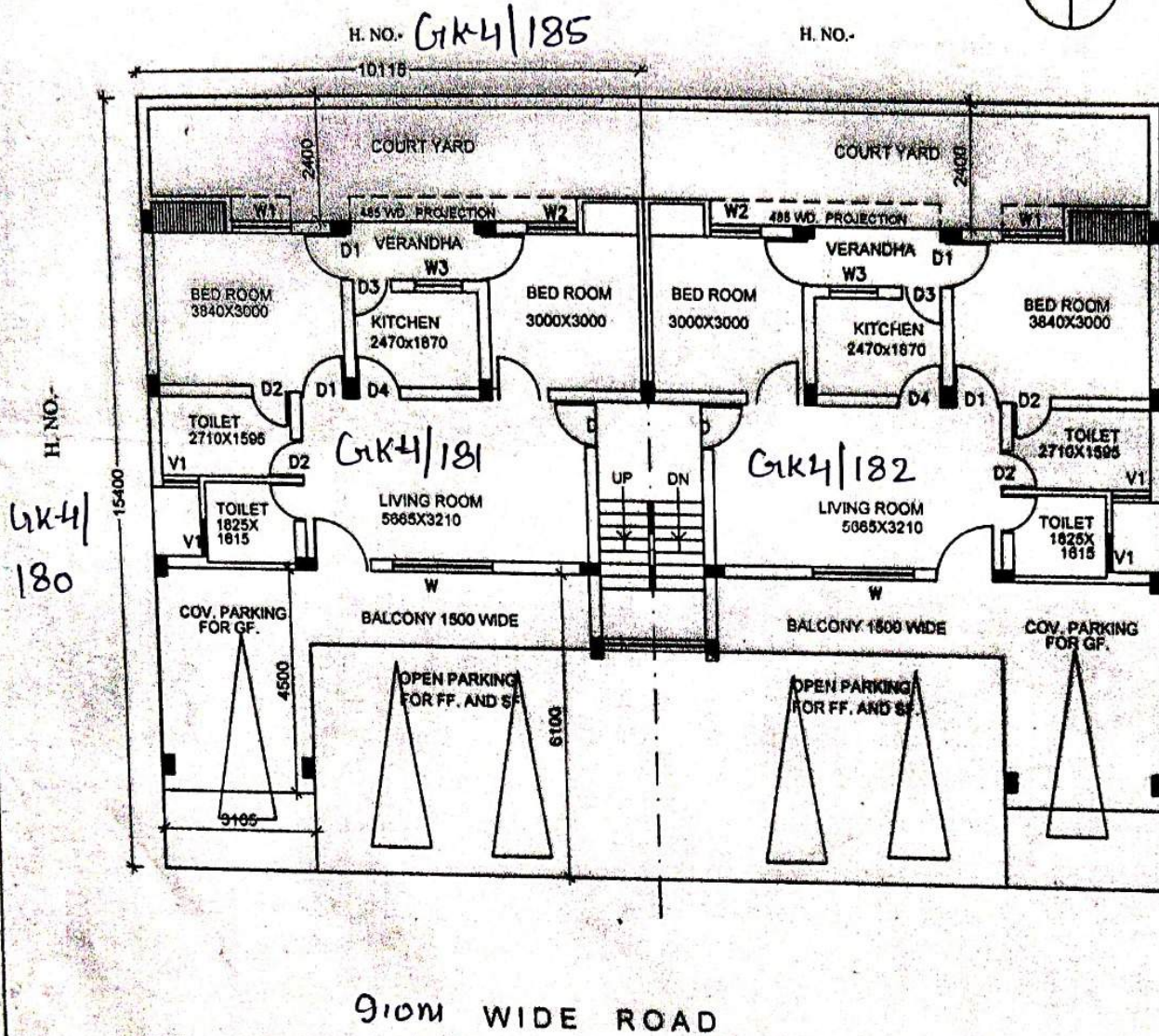
9.0M WIDE ROAD

GROUND FLOOR PLAN

PREPARED BY _____ COMPARED BY _____ MEASURED & AREA CALCULATED BY: ASSTT. ENGR. T. PLANNER
 J.E.

**SITE PLAN OF HOUSE NO GK4/181 (MIG T/S)
IN GIYAN KHAND 4 INDIRAPURAM, GHAZIABAD.**

TOTAL ARE OF PLOT = 119.595 SQ.M.
 OPEN AREA = 39.238 SQ.M.
 COVERED AREA = 80.357 SQ.M.

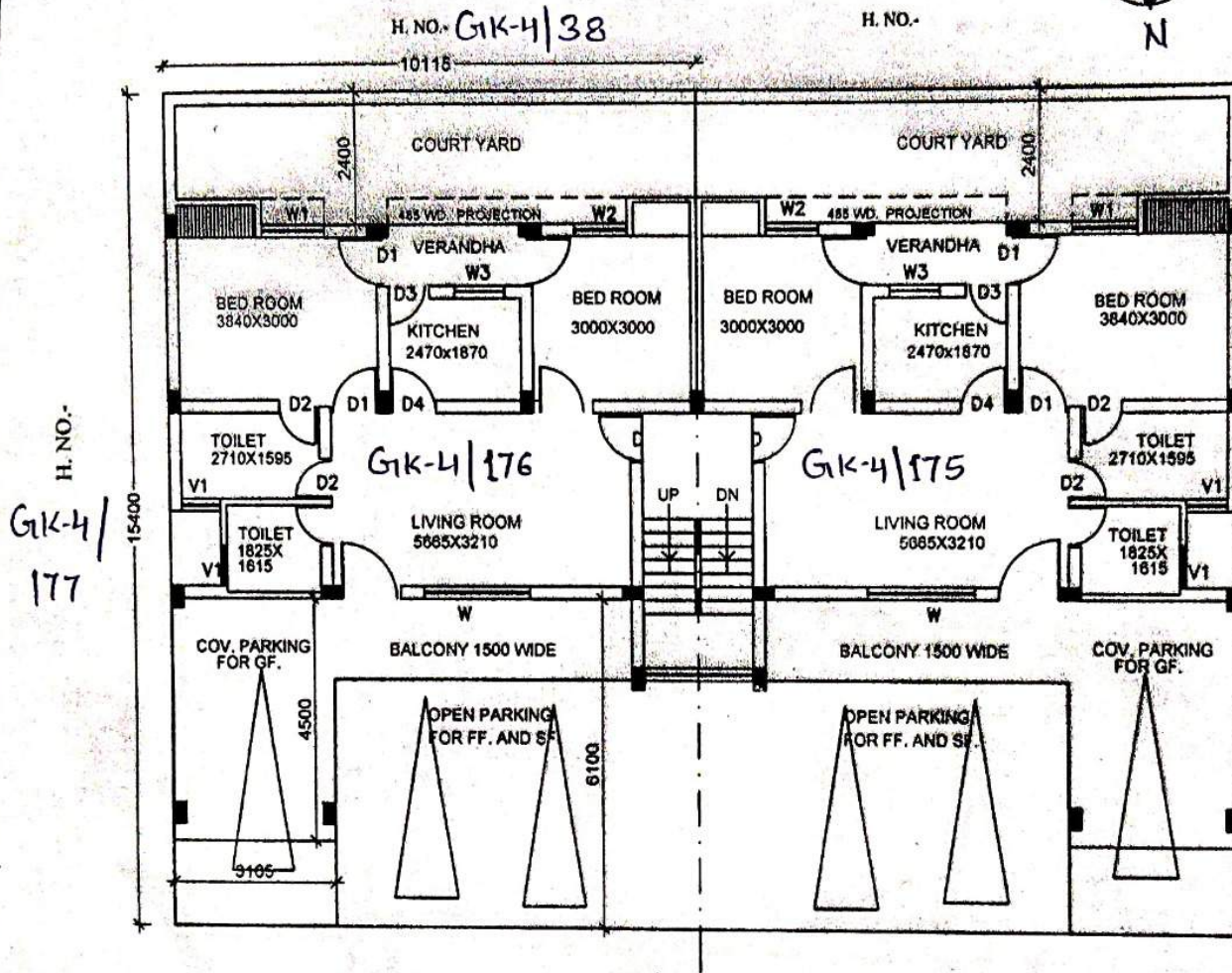


GROUND FLOOR PLAN

PREPARED BY _____ COMPARED BY _____ MEASURED & AREA CALCULATED BY ASSTT. ENGR. T. PLANNER
 JE.

SITE PLAN OF HOUSE NO GK4/ 176 (MIG T/S)
 IN GIYAN KHAND 4 INDIRAPURAM, GHAZIABAD.

TOTAL ARE OF PLOT = 119.595 SQ.M.
 OPEN AREA = 39.238 SQ.M.
 COVERED AREA = 80.357 SQ.M.



9100 WIDE ROAD

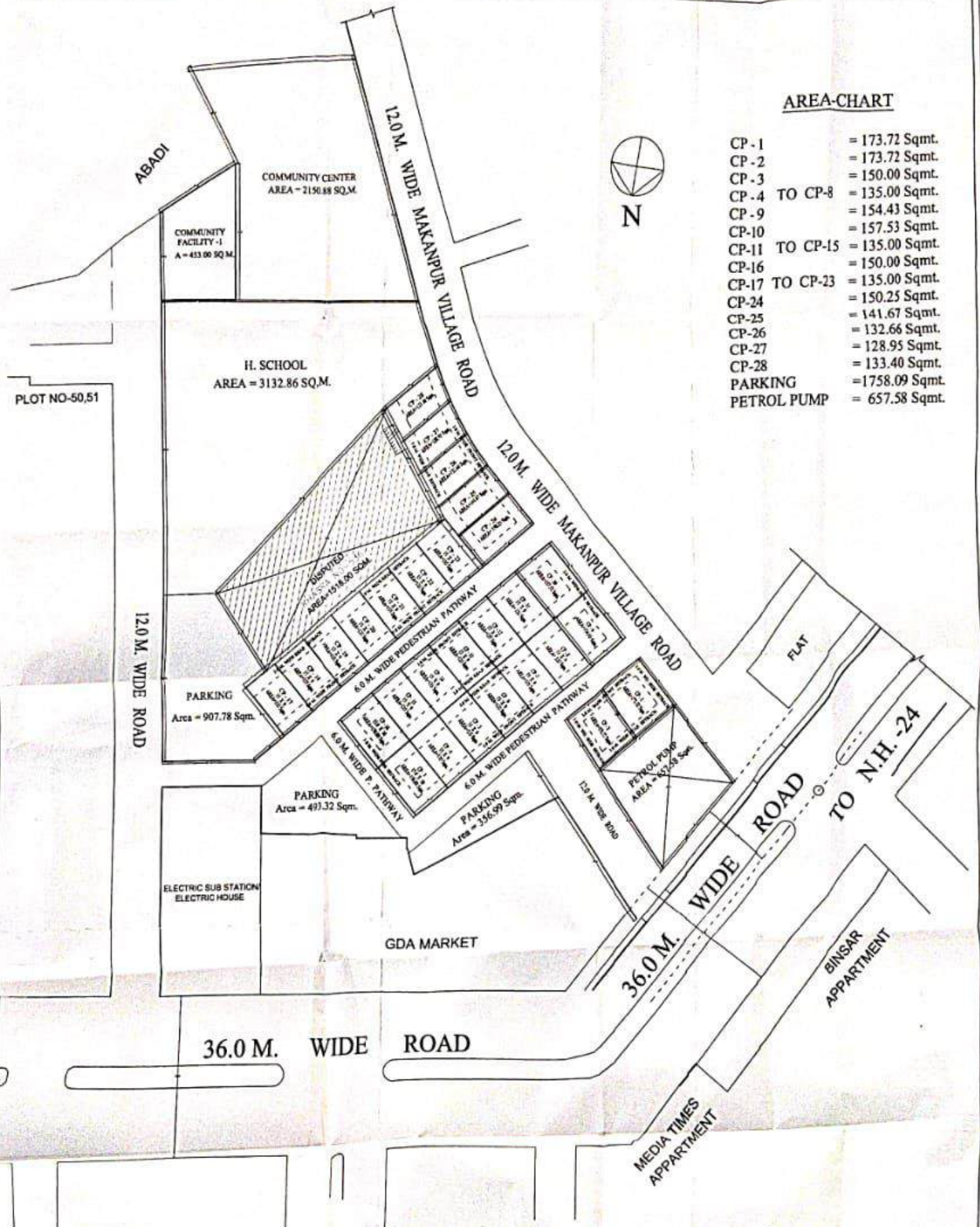
GROUND FLOOR PLAN

PREPARED BY _____ COMPARED BY _____ MEASURED & AREA CALCULATED BY: ASSTT. ENGR. _____ T. PLANNER _____
 J.E.

REV. PART LAYOUT PLAN OF COMMERCIAL PLOTS (VEHICLE FREE) AT NYAY KHAND- 1 INDIRAPURAM GZB.

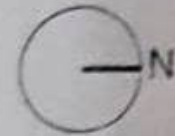
AREA-CHART

CP - 1	= 173.72 Sqmt.
CP - 2	= 173.72 Sqmt.
CP - 3	= 150.00 Sqmt.
CP - 4 TO CP-8	= 135.00 Sqmt.
CP - 9	= 154.43 Sqmt.
CP-10	= 157.53 Sqmt.
CP-11 TO CP-15	= 135.00 Sqmt.
CP-16	= 150.00 Sqmt.
CP-17 TO CP-23	= 135.00 Sqmt.
CP-24	= 150.25 Sqmt.
CP-25	= 141.67 Sqmt.
CP-26	= 132.66 Sqmt.
CP-27	= 128.95 Sqmt.
CP-28	= 133.40 Sqmt.
PARKING	= 1758.09 Sqmt.
PETROL PUMP	= 657.58 Sqmt.



 D/MAN
 AMIN
 J.E.
 A.E.
 E.E.
 T.H.SILDAR/ INCHARGE LAND ACQUISITION
 T.P.
 CAT/PJAS
 SECRETARY
 VICE

SITE PLAN OF PLOT FOR BANK, ART GALLERY, HOTEL & FILLING STATION AT KARPOORI PURAM SCHEME.



- AREA OF ART GALLERY = 540 SQM
- AREA OF BANK = 580.00 SQM
- AREA OF HOTEL = 1007.00 SQM
- AREA OF FILLING STATION = 533.00 SQM

PREPARED BY. *[Signature]* AMIN MEASURED BY. *[Signature]* J.E. A.E. E.E. *[Signature]* TEH.(L.A.) T.P. *[Signature]* C.A.T.P. SECY. *[Signature]*

REV. PART LAYOUT PLAN OF COMM. PLOTS & SHOPS ON C.P.-1 AT GYAN KHAND - III
 INDIRAPURAM, G.D.A. GHAZIABAD:-

AL PLOT AREA : 3533.00 SQ.M.

GR. COV. = 60%
 F.A.R. = 1.5

TYPE AREA (APROX.) NOS.

COMMERCIAL PLOT - 1	= 325.20 SQ.M.	= 01
COMMERCIAL PLOT - 2	= 314.45 SQ.M.	= 01
SHOPS - 6.70M. X 12.50M.	= 83.75 SQ.M.	= 06
SHOPS - 6.00M. X 09.50M.	= 57.00 SQ.M.	= 07
SHOPS - 5.00M. X 07.47M.	= 37.35 SQ.M.	= 05

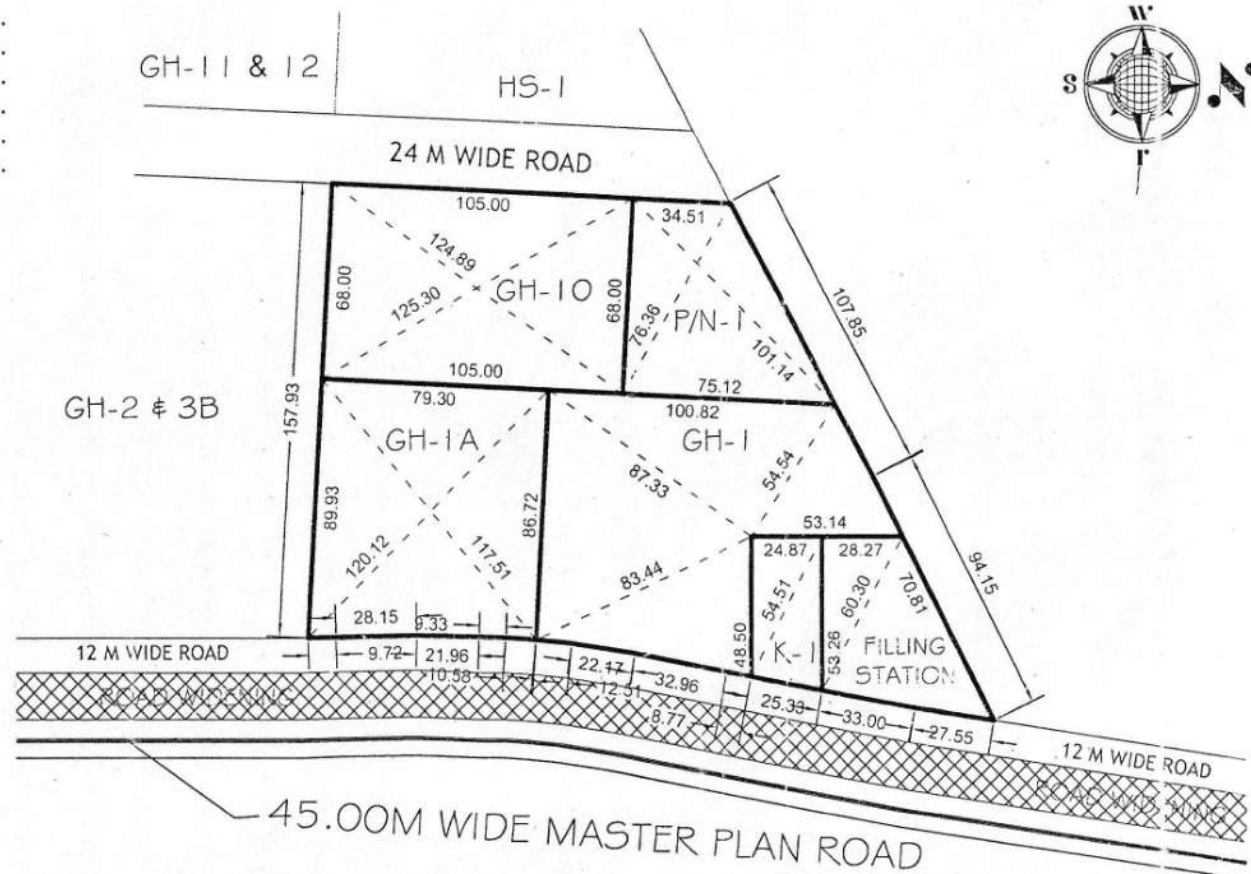


 AN
 AMIN
 J.E.
 A.E.
 E.E.
 TEH.SA.
 T.P.
 S.A.T.P.
 SECRETARY
 VICE CHAIRMAN

SITE PLAN OF RESIDENTIAL PLOT No. - K-1, GROUP HOUSING (GH) No. - 1, 1A & 10, PRIMARY / NURSURY (P/N) No. - 1 & FILLING STATION AT KOYAL ENCLAVE SCHEME, LONI, GHAZIABAD

AREA SCHEDULE

RESIDENTIAL PLOT No.K-1	= 1265.00 Sqm.
FILLING STATION	= 2500.00 Sqm.
GROUP HOUSING (G.H.) No.-1	= 8565.00 Sqm.
GROUP HOUSING (G.H.) No.-1A	= 6958.00 Sqm.
GROUP HOUSING (G.H.) No.-10	= 7140.00 Sqm.
PRIMARY / NURSURY (P/N) No.-1	= 3726.00 Sqm.



[Signature]
NITIN KUMAR
D/Man

[Signature]
ANAND SWAMI
AMIN

[Signature]
R.K. KAUSHIK
JUNIOR ENGINEER

[Signature]
NARENDRA KUMAR
ASSISTANT ENGINEER

[Signature]
R.K. JAISWAL
EXECUTIVE ENGINEER

[Signature]
RAJKUMAR MITTAL
TEHSILDAR (L.A.)

[Signature]
JYOTI PRAEAD
TOWN PLANNER

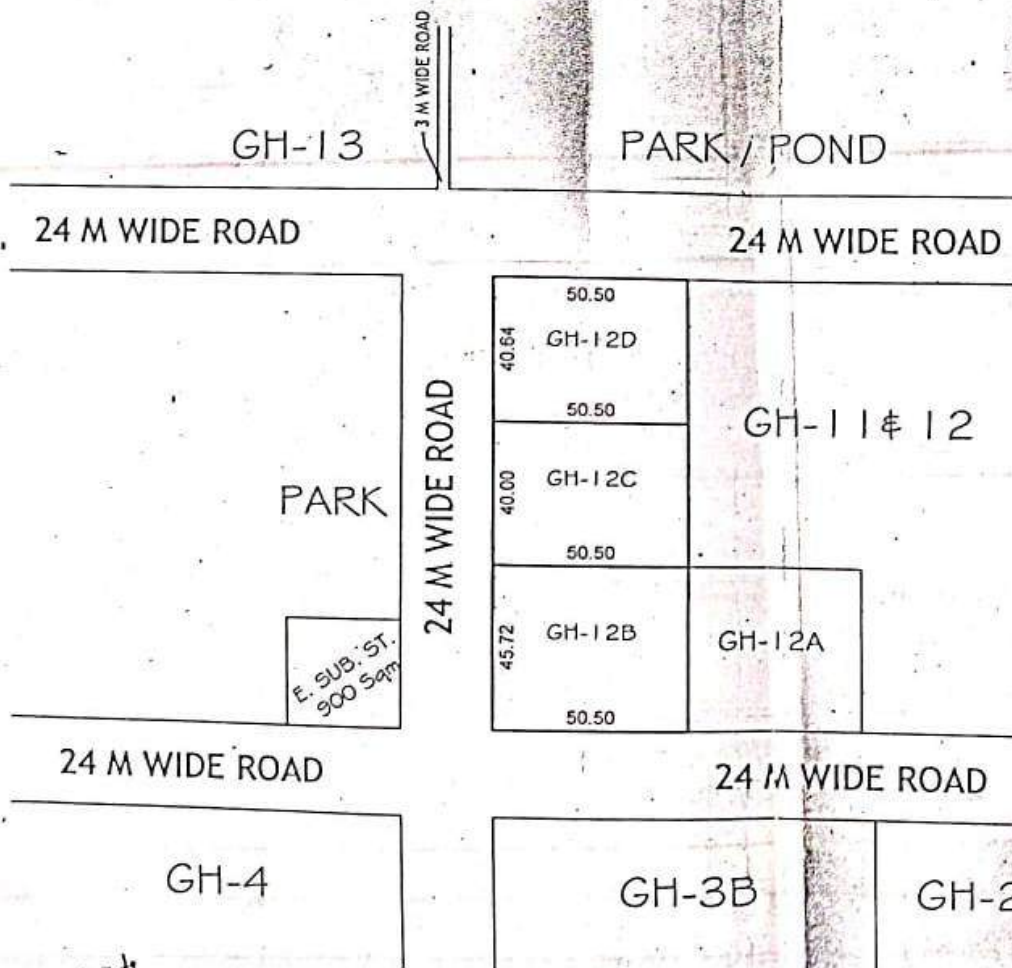
[Signature]
ISTIAQ AHMED
CA 79

[Signature]
RAVINDRA GODSOLE
SECRETARY

[Signature]
VIJAY KUMAR GOYAL
VICE CHAIRMAN

REVISED PART LAYOUT PLAN OF GROUP HOUSING PLOT OF GH-12B, GH-12C & GH-12D AT KOYAL ENCLAVE SCHEME, LONI, G.D.A. GHAZIABAD.

GROUND COVERAGE - 40%
F.A.R. - 25



AREA SCHEDULE	
PLOT No.	AREA (In Sqmt.)
GH-12B	2308.86
GH-12C	2020.00
GH-12D	2052.32

[Signature]
26/08/2020
D/MAN

For measurements only.
[Signature]
27/8/2020
JUNIOR ENGINEER

[Signature]
ASSISTANT ENGINEER

[Signature]
SUPERINTENDENT ENGINEER

[Signature]
TOWN PLANNER (R)


[Signature]
TOWN PLANNER (K)

[Signature]
SECRETARY

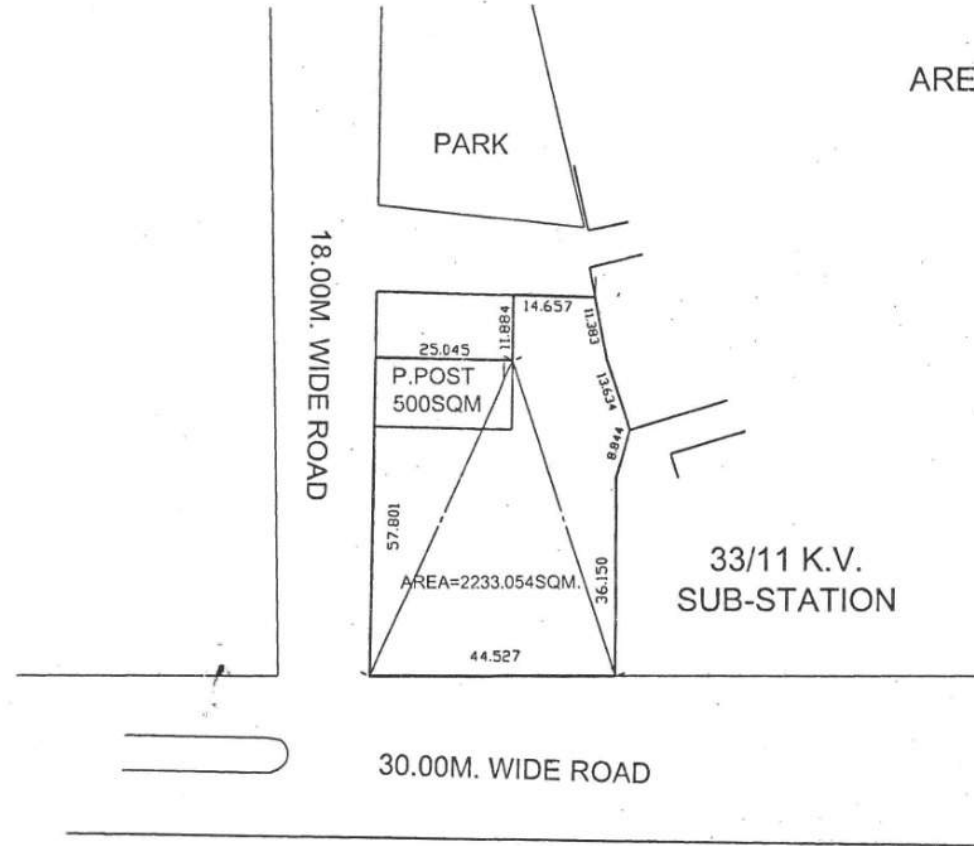
[Signature]
VICE CHAIRMAN

SITE PLAN OF PLOT FOR OLD AGE HOME AT KARPOORI PURAM

46



AREA OF PLOT = 2233.05 SQM



[Signature]
PREPARED BY. AMIN

[Signature]
MEASURED BY. J.E. A.E. E.E. TEH. (L.A.)

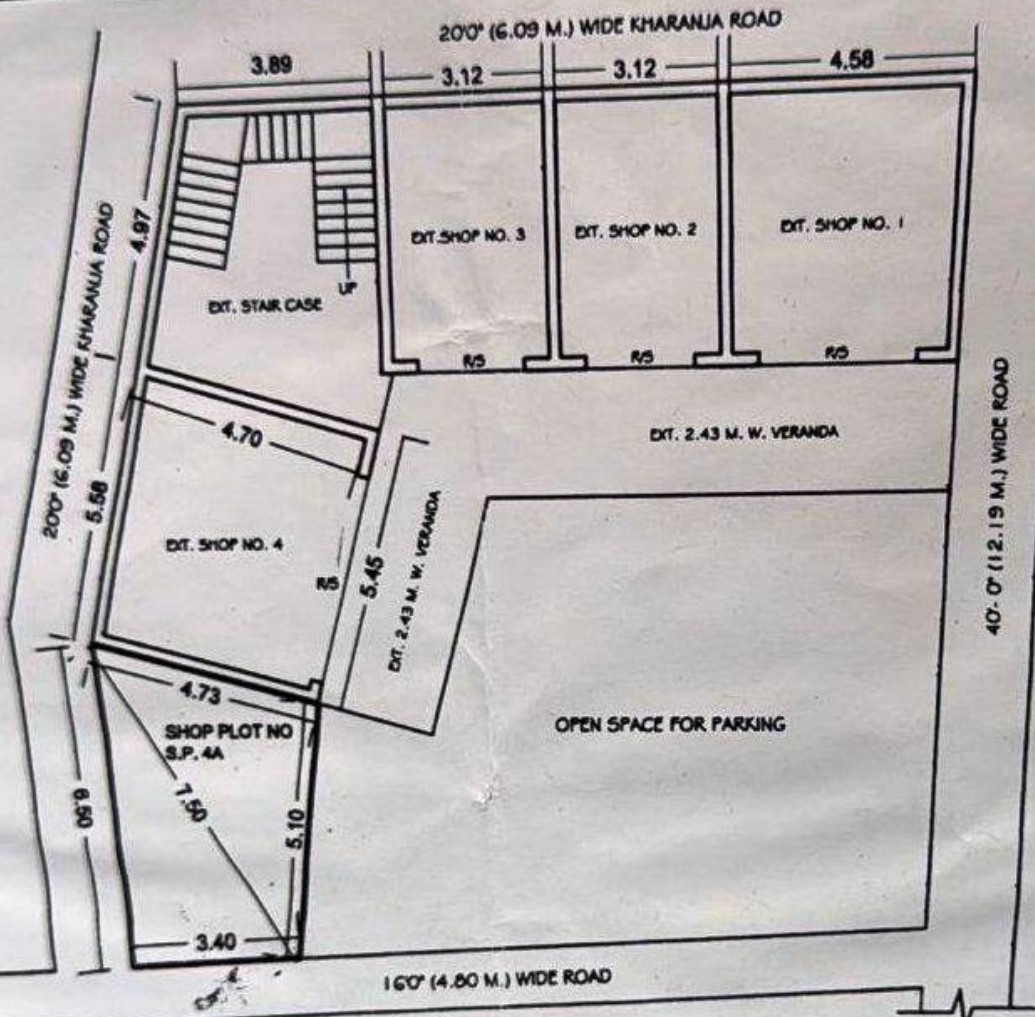
[Signature]
T.P.

[Signature]
C.A.T.P.

[Signature]
SECY.

[Signature]
V.C.

SITE PLAN OF SHOP PLOT NO. S.P. - 4A AT PRATAP VIHAR SECTOR - XI, G.M.P., GHAZIABAD



AREA OF SHOP PLOT NO. S.P. - 4A = 22.95 SQ.M.

[Signature]
D/MAN

[Signature]
J.E.

[Signature]
A.E.

[Signature]
E.E.

[Signature]
TOWN PLANNER

[Signature]
मुख्य नगर नियोजक
गाज़िपुराद विकास प्राधिकरण

राममेहर सिंह
मानविक

संजय कुमार
अवर अभियंता

राज सिंह
सहायक अभियंता
जोन

आरओ केओ वमा
अध्यासी अभियंता

अरविन्द कुमार
नगर नियोजक

मुख्य नगर नियोजक
गाज़िपुराद विकास प्राधिकरण
राजेश कुमार सिंह
अधीव

[Signature]
18/8/14