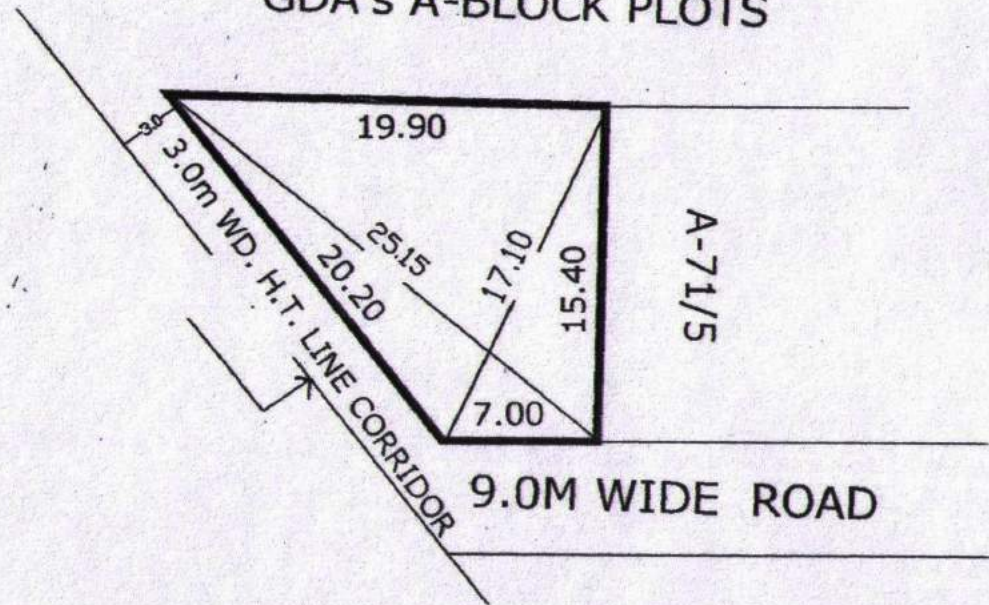


SITE PLAN OF PLOT NO. A-71/6, AT A-BLOCK GOVINDPURAM

PLOT AREA NO OF 71/6 = 208.90 SQ.MT.



GDA's A-BLOCK PLOTS



Handwritten signature and date: 11/5/16

PREPARED BY
D,MAN

COMPARED BY.

J.E.

A.E.

E.E.


T.P.

PLAN FOR H.NO. 360A FOR MINI M.I.G. HOUSE AT ABHAY KHAND-3 INDIRA-PURAM T.H.A GHAZI

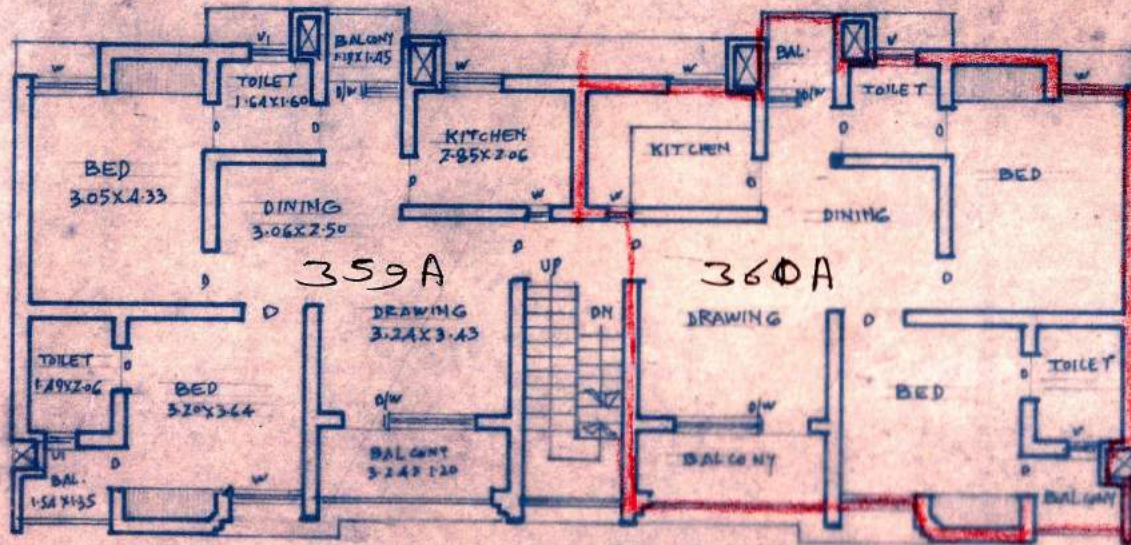
RED AREA:- 79.00 M²

FIRST FLOOR PLAN

NOTE:- STAIR CASE AREA COMMON
ALL ATTACHED HOUSES



H.No - 351A



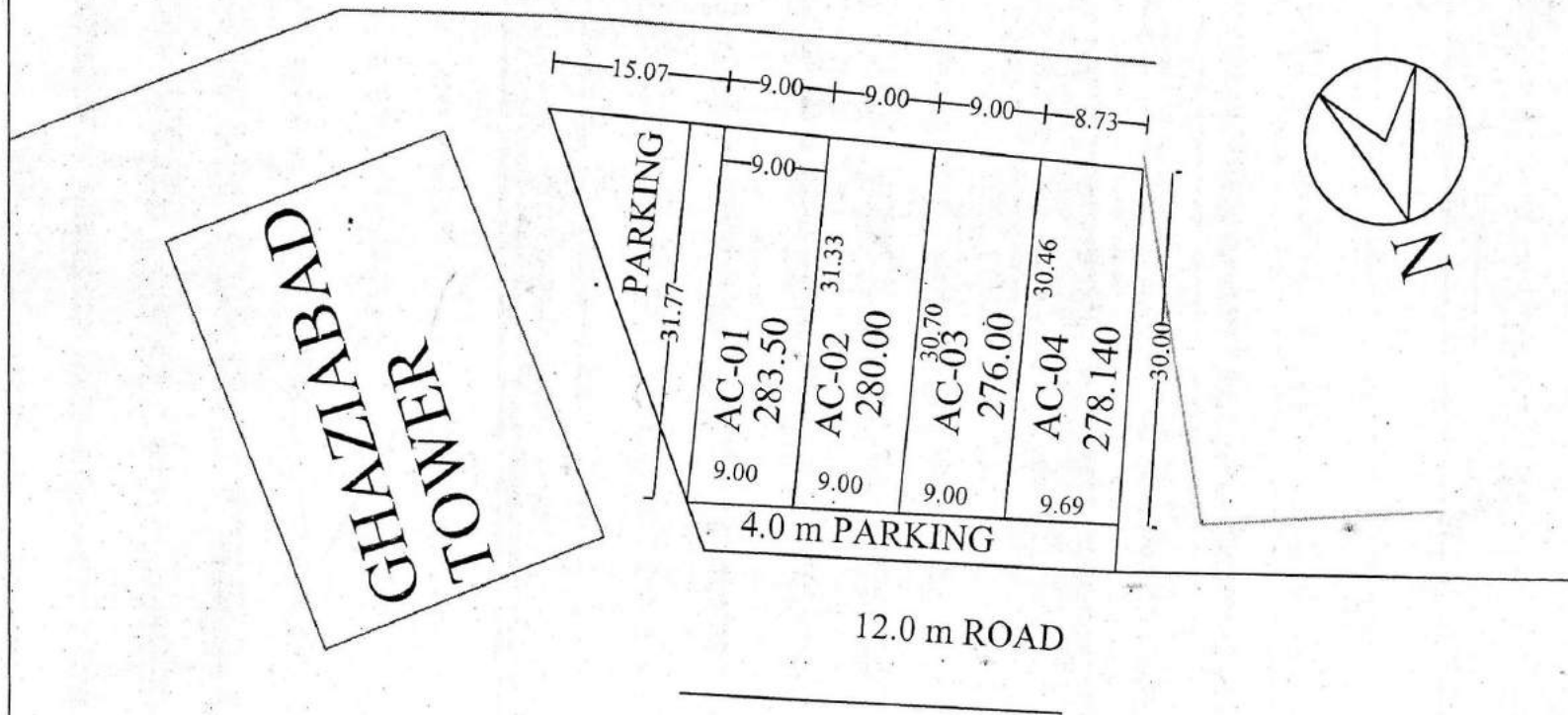
H.No.
361A

45.0M. WIDE ROAD ON G.F.

D.S. Mishra

SITE PLAN OF PLOT NO. AC-

AT AMBEDKAR ROAD, DISTT. CENTRE GZB



[Signature]
31/03/10

PREPARED By.

COMPARED By.

[Signature]
31/3/10

Measured By.

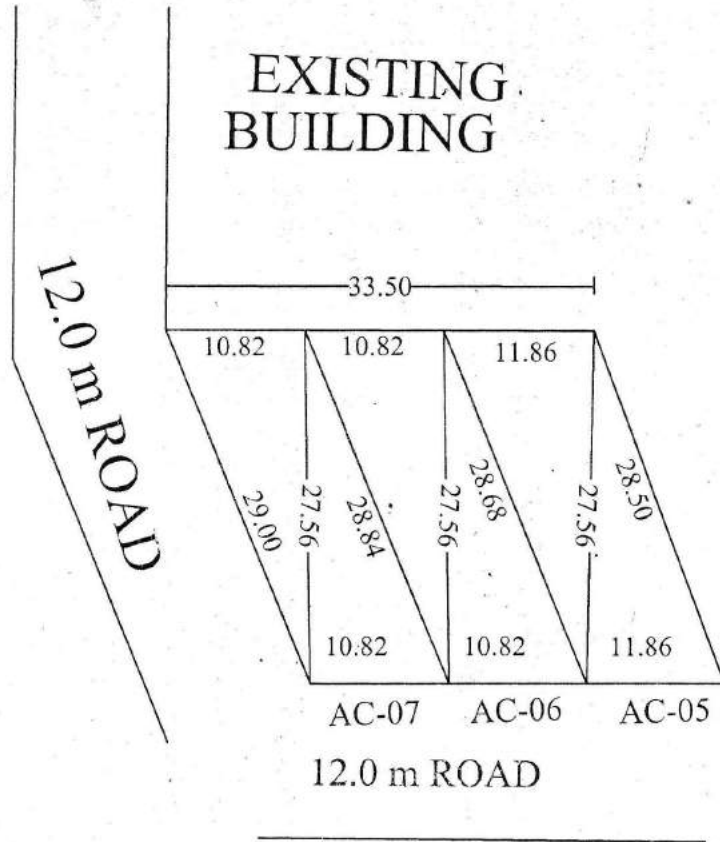
[Signature]
31.03.10

Astt. Engineer

[Signature]
07/4/10

Town Planner.

SITE PLAN OF PLOT NO. AC- 06 AT AMBEDKAR ROAD, DISTT. CENTRE GZB



| PLOT NO. | AREA |
|----------|-------------|
| AC-05 | 311.03 SQ.M |
| AC-06 | 296.64 SQ.M |
| AC-07 | 296.97 SQ.M |

[Signature]
84/03/12.
PREPARED By.

[Signature]
27/3/12
COMPARED By.

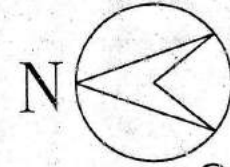
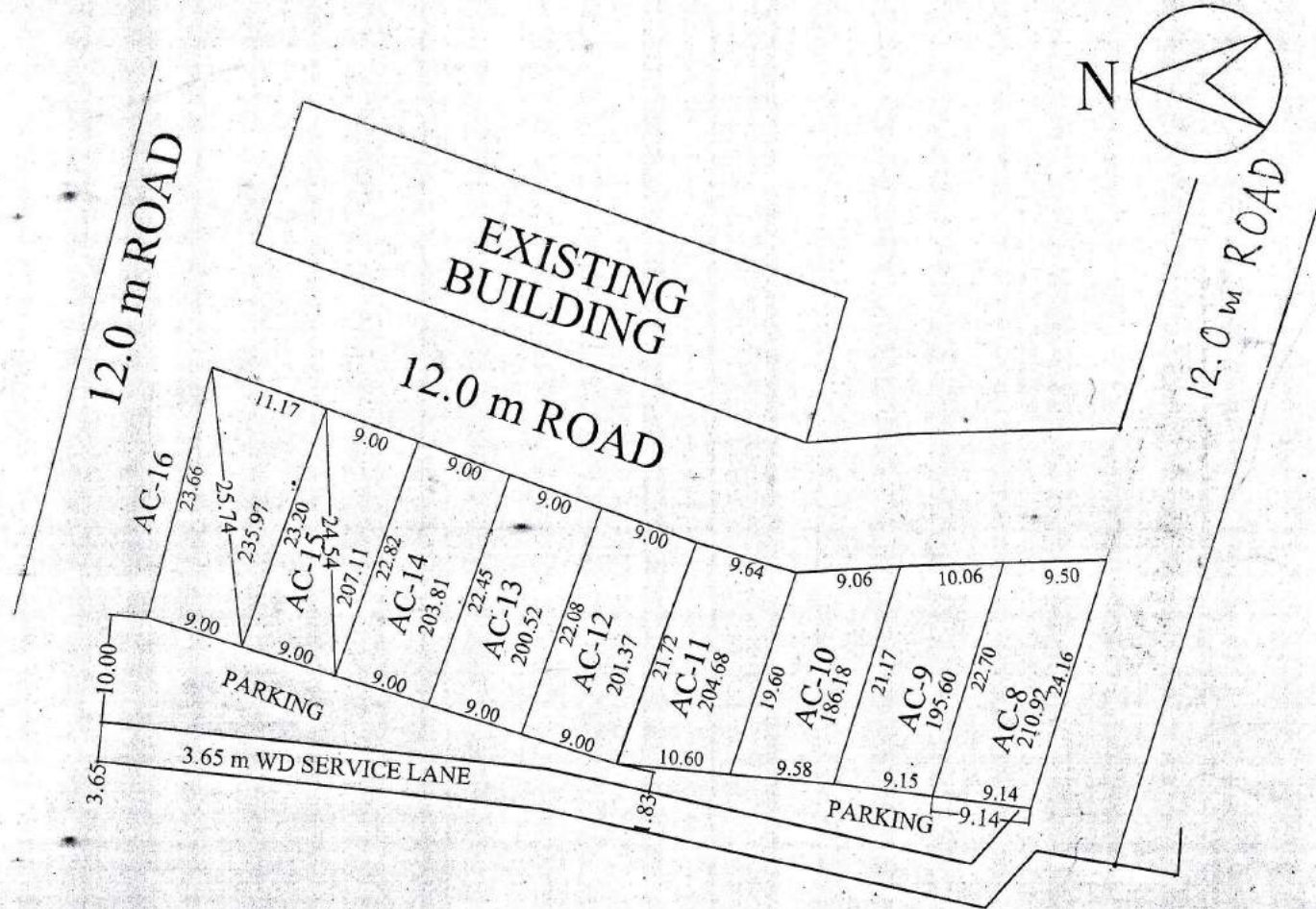
[Signature]
20/3/12
Measured By.

[Signature]
26/03/12
Asstt. Engineer

[Signature]
27/3/12
Town Planner.

SITE PLAN OF PLOT NO. AC-

AT AMBEDKAR ROAD, DISTT. CENTRE GZB



PREPARED By. *[Signature]*
29/12/08

COMPARED By. *[Signature]*
29-12-08

Measured By. *[Signature]*

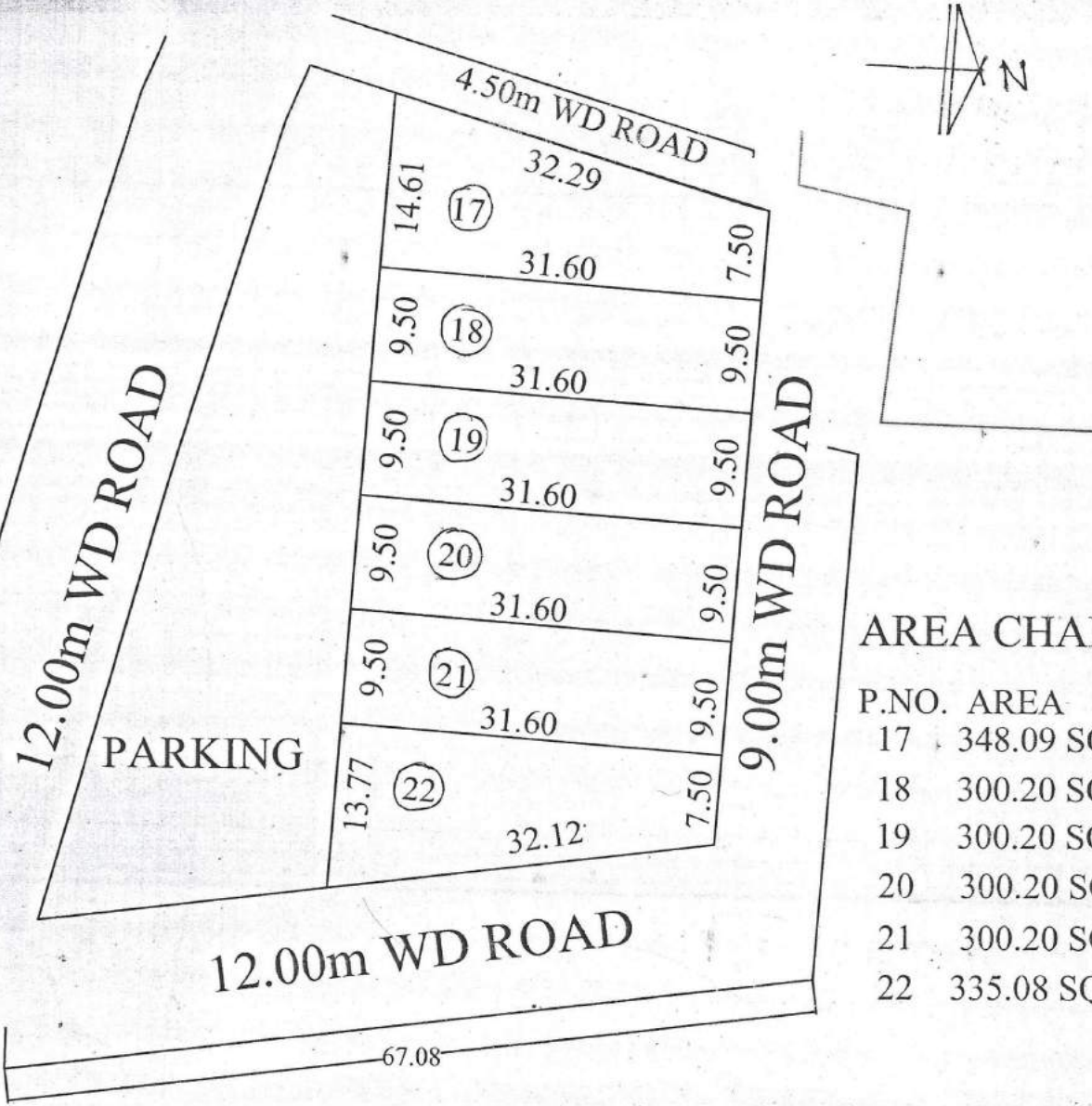
Astt. Engineer *[Signature]*
29.12.08

A.T.P. *[Signature]*
29/12/08

E.E. *[Signature]*
29/12/08

Town Planner. *[Signature]*
29/12/08

SITE PLAN FOR COMMERCIAL PLOT NO. AT AMBEDKAR ROAD, DISTT. CENTRE



AREA CHART

| P.NO. | AREA |
|-------|------------|
| 17 | 348.09 SQM |
| 18 | 300.20 SQM |
| 19 | 300.20 SQM |
| 20 | 300.20 SQM |
| 21 | 300.20 SQM |
| 22 | 335.08 SQM |

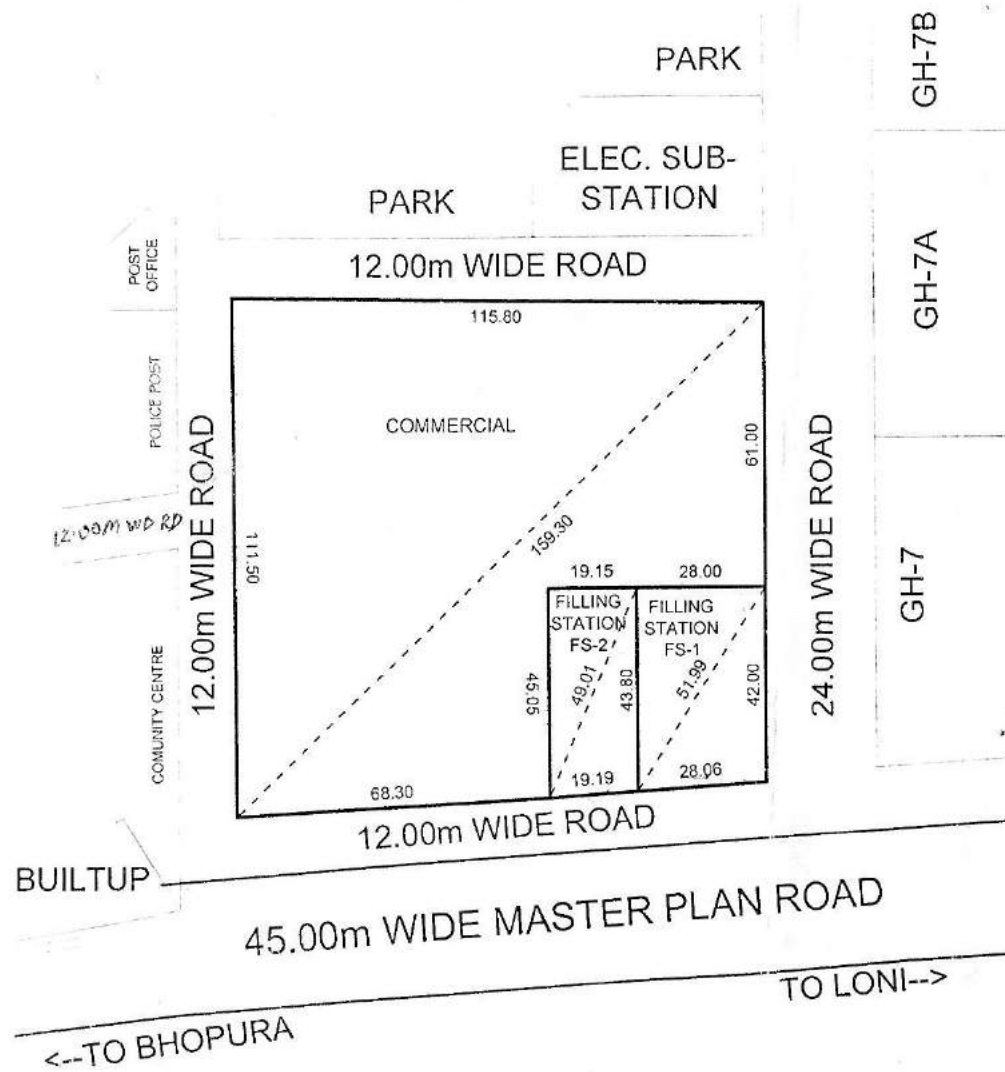
PREPARED BY
 [Signature]
 30/08/08

COMPARED BY
 [Signature]
 30/8/08
 sd. Zaksir Ali
 dt 26/08/08
 J.E.

A.E.
 sd. sharma
 dt 26/08/08
 A.T.P.


T.P.
 [Signature]
 30/08/08

REVISED PART LAYOUT PLAN OF FILLING STATIONS (FS-1 & FS-2) & COMMERCIAL PLOT AT KOYAL ENCLAVE SCHEME, LONI, GHAZIABAD



AREA SCHEDULE

| | |
|------------------------|------------------|
| FILLING STATION (FS-1) | = 1201.86 Sqmt. |
| FILLING STATION (FS-2) | = 850.90 Sqmt. |
| COMMERCIAL | = 10343.29 Sqmt. |



AMIN J.E. A.E. Ex. E. OSD. (C.A.) T.P.(R) T.P.(K) C.A.T.P. SECRETARY VICE CHAIRMAN

REV. PART LAYOUT PLAN OF COMM. PLOTS & SHOPS ON C.P.-1 AT GYAN KHAND - III
 INDIRAPURAM, G.D.A. GHAZIABAD:-

AL PLOT AREA : 3533.00 SQ.M.

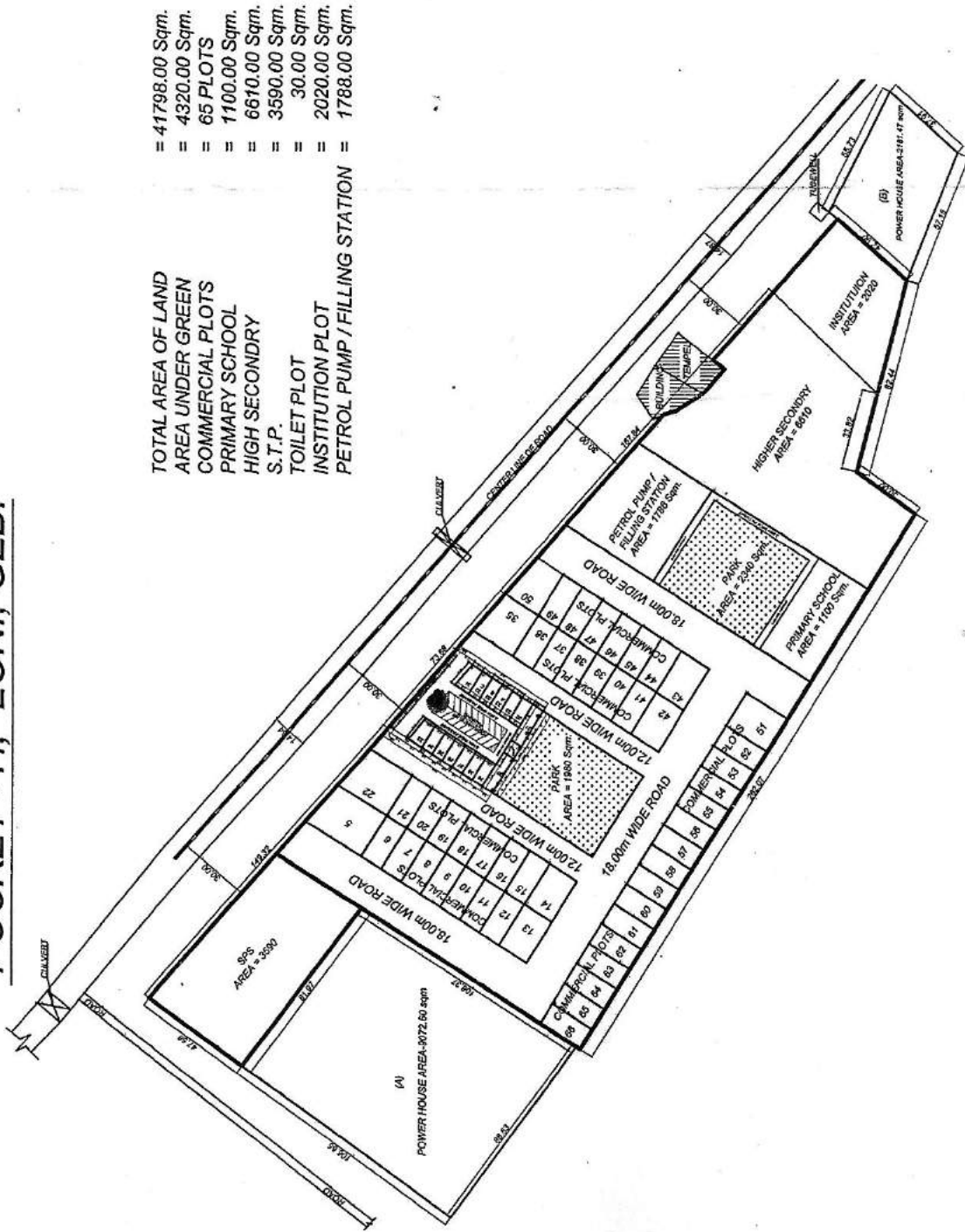
GR. COV. = 60%
 F.A.R. = 1.5



| TYPE | AREA (APROX.) | NOS. |
|--------------------------|----------------|------|
| COMMERCIAL PLOT - 1 | = 325.20 SQ.M. | = 01 |
| COMMERCIAL PLOT - 2 | = 314.45 SQ.M. | = 01 |
| SHOPS - 6.70M. X 12.50M. | = 83.75 SQ.M. | = 06 |
| SHOPS - 6.00M. X 09.50M. | = 57.00 SQ.M. | = 07 |
| SHOPS - 5.00M. X 07.47M. | = 37.35 SQ.M. | = 05 |

 AN
  AMIN
  J.E.
  R.E.
  E.E.
  TEH.SA.
  T.P.
  S.A.T.P.
  SECRETARY
  VICE CHAIRMAN

REVISED PART LAYOUT PLAN OF COMMERCIAL LAND IN INDRAPRASTH YOZNA, POCKET - H, LONI, GZB.



- = 41798.00 Sqm.
- = 4320.00 Sqm.
- = 65 PLOTS
- = 1100.00 Sqm.
- = 6670.00 Sqm.
- = 3590.00 Sqm.
- = 30.00 Sqm.
- = 2020.00 Sqm.
- = 1788.00 Sqm.

TOTAL AREA OF LAND
 AREA UNDER GREEN
 COMMERCIAL PLOTS
 PRIMARY SCHOOL
 HIGH SECONDARY
 S.T.P.
 TOILET PLOT
 INSTITUTION PLOT
 PETROL PUMP / FILLING STATION

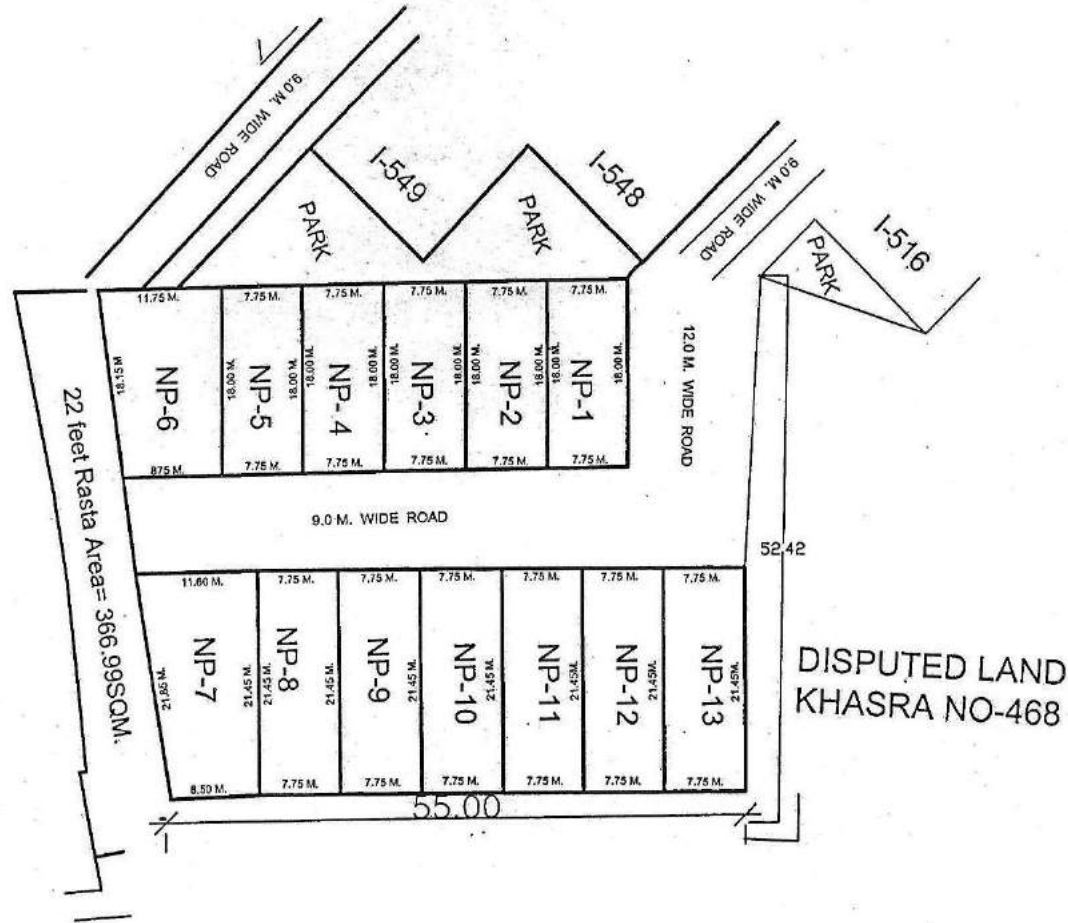
AREA SCHEDULE (COMM. PLOTS)
 PLOT Nos. AREA (IN Sqm.)

| | |
|----------------|--------|
| 5 | 510.00 |
| 6 To 12 | 195.00 |
| 13 & 14 | 270.00 |
| 15 To 21 | 795.00 |
| 22 | 445.00 |
| 23 | 64.05 |
| 24 To 29 | 55.00 |
| 30 & 31 | 85.00 |
| 32 & 33 | 55.00 |
| 33A, 33B & 33C | 55.00 |
| 34 | 65.20 |
| 35 | 360.00 |
| 36 To 41 | 185.00 |
| 42 & 43 | 270.00 |
| 44 To 49 | 195.00 |
| 50 | 202.00 |
| 51 | 314.00 |
| 52 To 66 | 195.00 |

D/Man Jun. Engr. Astd. Engr. Ex. Engr. T.P.(R) T.P.(K) C.A.T.P. SECRETARY V.C.

SITE PLAN OF PLOT NO-NP-


IN 1 BLOCK GOVINDPURAM GMP. GZD



| PLOT NO- | AREA |
|----------|-------------|
| NP- 1. | 139.50SQM. |
| NP- 2 | 139.50SQM. |
| NP- 3 | 139.50SQM. |
| NP- 4 | 139.50SQM. |
| NP- 5 | 139.50SQM. |
| NP- 6 | 184.50 SQM. |
| NP- 7 | 215.57 SQM. |
| NP- 8 | 166.23 SQM. |
| NP- 9 | 166.23 SQM. |
| NP- 10 | 166.23 SQM. |
| NP- 11 | 166.23 SQM. |
| NP- 12 | 166.23 SQM. |
| NP- 13 | 166.23 SQM. |

PREPARED BY

 21/10/19

COMPARED BY

 21/10/19

J.E.

 29-8-19

A.E.

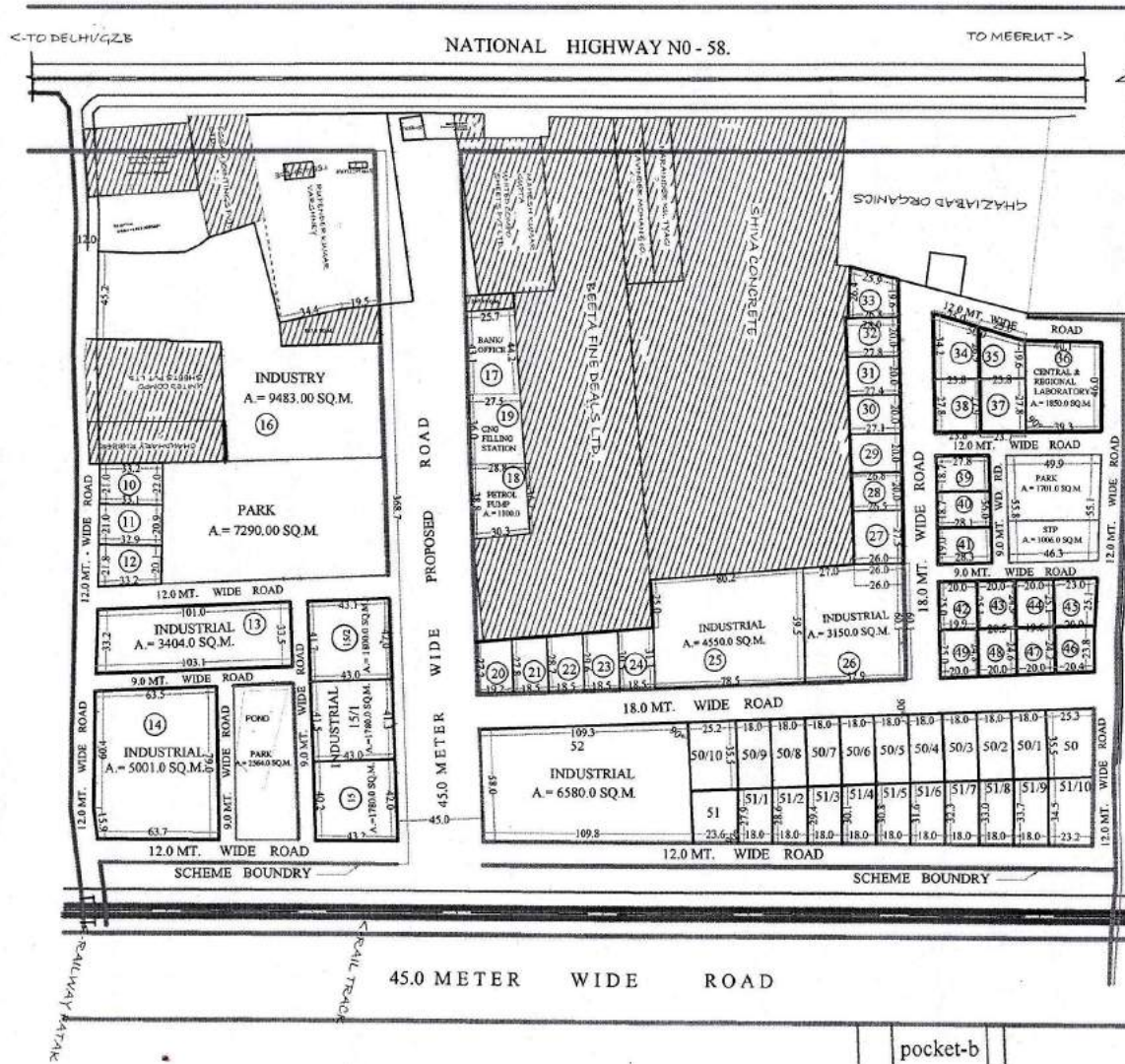

EE-3

 29/10/19

T.P.

 3/11/19

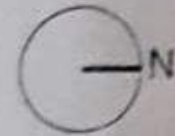
REVISED LAYOUT PLAN OF INDUSTRIAL POCKET MADHUBAN-BAPUDHAM SCHEME AT NH-58 GZB.



AREA DETAIL
 AREA OF SCHEME = 114476.0 SQ.M.
 (EXCLUDING 45.0 MT. WIDE PROPOSED ROAD)
 AREA UNDER PLOT = 73925.0 SQ.M.
 AREA UNDER S.T.P. = 1006.0 SQ.M.
 AREA UNDER PARK = 11555.0 SQ.M.
 AREA UNDER ROAD = 27990.0 SQ.M.

| PLOT NO. | USE | AREA (APROX) Sq.M. |
|-------------|-----------------|--------------------|
| 10 TO 12 | INDUSTRIAL | 692.00 (EACH) |
| 13 | INDUSTRIAL | 3404.00 |
| 14 | INDUSTRIAL | 5001.00 |
| 15 | INDUSTRIAL | 1780.00 |
| 15/1 | INDUSTRIAL | 1780.00 |
| 15/2 | INDUSTRIAL | 1800.00 |
| 16 | INDUSTRY | 9483.00 |
| 17 | BANK/OFF. | 1158.00 |
| 19 | C.N.G. FILL ST. | 1012.00 |
| 18 | PETROL PUMP | 1100.00 |
| 20 TO 24 | INDUSTRIAL | 540.00 (EACH) |
| 25 | INDUSTRIAL | 4550.00 |
| 26 | INDUSTRIAL | 3150.00 |
| 27 | INDUSTRIAL | 723.00 |
| 28 | INDUSTRIAL | 533.00 |
| 29 | INDUSTRIAL | 539.00 |
| 30 | INDUSTRIAL | 545.00 |
| 31 | INDUSTRIAL | 552.00 |
| 32 | INDUSTRIAL | 558.00 |
| 33 | INDUSTRIAL | 597.00 |
| 34 | INDUSTRIAL | 724.00 |
| 35 | INDUSTRIAL | 556.00 |
| 36 | CENT REG. LAB. | 1850.00 |
| 37 | INDUSTRIAL | 661.41 |
| 38 | INDUSTRIAL | 662.83 |
| 39 | INDUSTRIAL | 519.86 |
| 40 | INDUSTRIAL | 523.00 |
| 41 | INDUSTRIAL | 525.00 |
| 42 | INDUSTRIAL | 508.72 |
| 43 | INDUSTRIAL | 506.25 |
| 44 | INDUSTRIAL | 495.00 |
| 45 | INDUSTRIAL | 550.94 |
| 46 | INDUSTRIAL | 495.60 |
| 47 | INDUSTRIAL | 483.12 |
| 48 | INDUSTRIAL | 500.17 |
| 49 | INDUSTRIAL | 496.75 |
| 50 TO 50/10 | INDUSTRIAL | 639.00 |
| 51 TO 51/10 | INDUSTRIAL | 560.00 (APPR.) |
| 52 | INDUSTRIAL | 6580.00 |

SITE PLAN OF PLOT FOR BANK, ART GALLERY, HOTEL & FILLING STATION AT KARPOORI PURAM SCHEME.

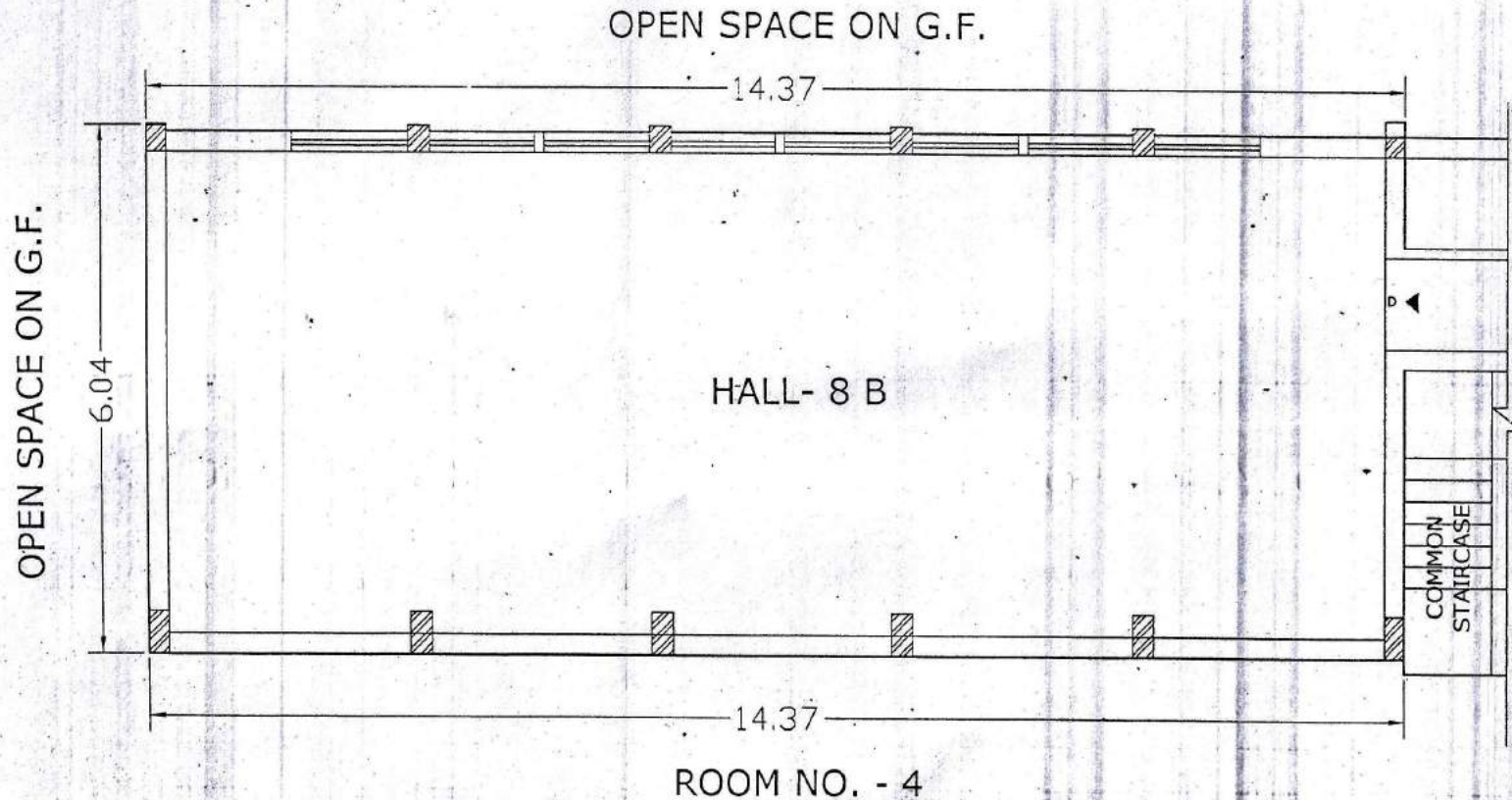


- AREA OF ART GALLERY = 540 SQM
- AREA OF BANK = 580.00 SQM
- AREA OF HOTEL = 1007.00 SQM
- AREA OF FILLING STATION = 533.00 SQM

PREPARED BY. *[Signature]* AMIN MEASURED BY. *[Signature]* J.E. A.E. E.E. *[Signature]* TEH.(L.A.) T.P. *[Signature]* C.A.T.P. SECY. *[Signature]*

SITE PLAN OF HALL NO.-8B, BLOCK-B FIRST FLOOR, NAVYUG MARKET, GZB.

TOTAL AREA = 6.04 X 14.37 = 86.79 SQ.MT.

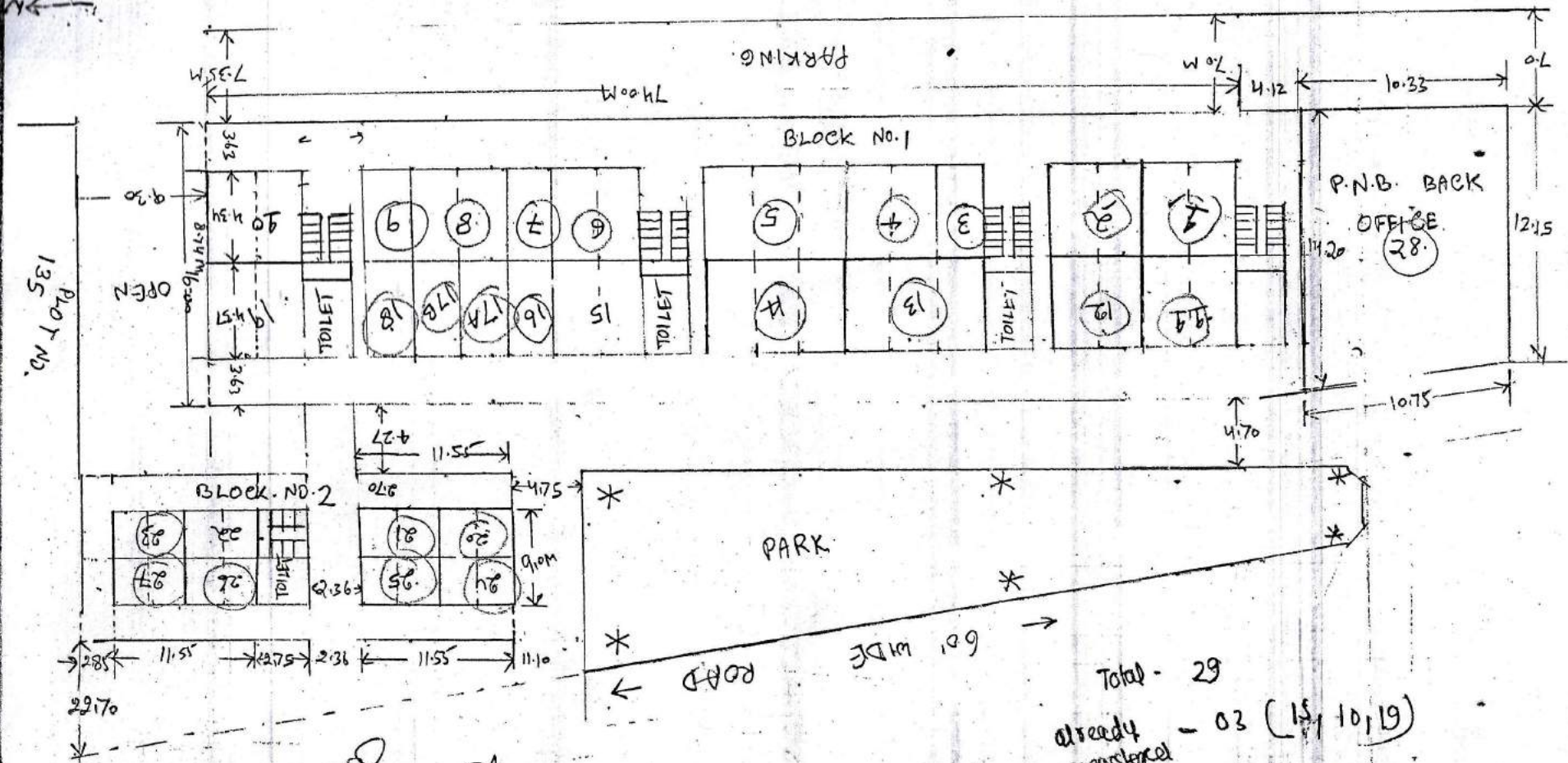


D/MAN 7/5/19
A F
A T D
E F
T D
C A T D
SECY
Kankar

10

11

ROAD 80' WIDE



135
PLOT NO.

PARKING 7.35m
7.0m
4.12
10.33
7.0

Block No. 1

P.N.B. BACK OFFICE
28

OPEN

TOILET

TOILET

TOILET

Block No. 2

PARK

ROAD 60' WIDE

Total - 29
already registered - 03 (15, 10, 19)

J.P.
S.P.
S.P.

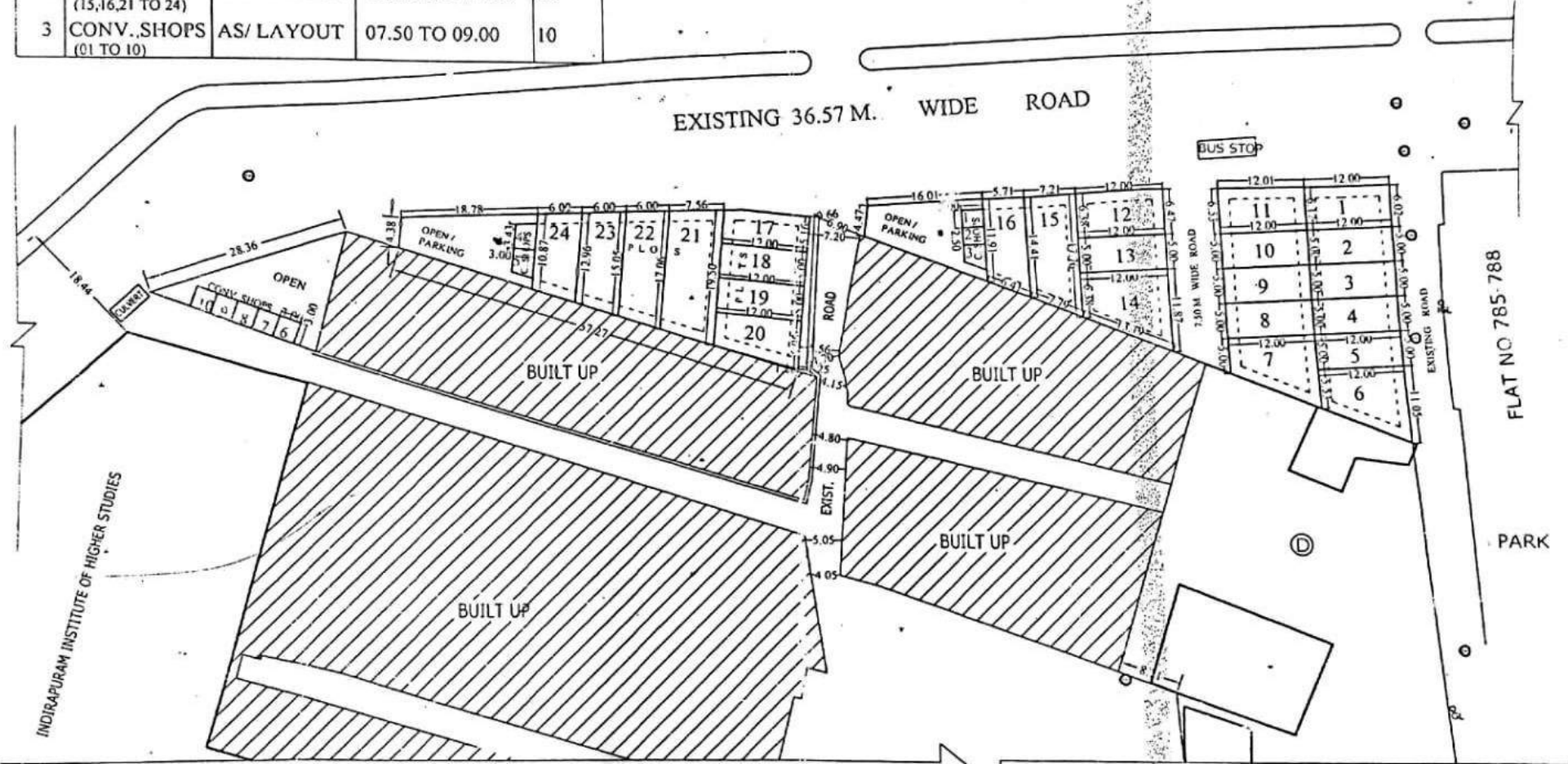
PAK I LAYOUT PLAN OF RESI. PLOTS & CONV.SHOPS NEAR E.W.S.(F/S) FLAT NO. 785-788
AT NYAY KHAND - III INDIRAPURAM,G.D.A. GHAZIABAD.

| S.N. | TYPE | SIZE | AREA IN SQ.M (APPROX.) | NOS. |
|------|---------------------------|----------------|---------------------------|------|
| 1 | PLOTS (1,014,17 TO 20) | 5.0M. X 12.0M. | 60.00 | 18 |
| 2 | PLOTS (15,16,21 TO 24) | AS/ LAYOUT | 60.00 TO 114.00 | 06 |
| 3 | CONV. SHOPS (01 TO 10) | AS/ LAYOUT | 07.50 TO 09.00 | 10 |

GYAN KHAND - III

EXISTING 36.57 M. WIDE ROAD

BUS STOP



D.MAN

AMIN

J.E.

A.E.

E.E.

TEH. E.A.

T.P.

C. [Signature]

SECRETARY

VICE CHAIRMAN

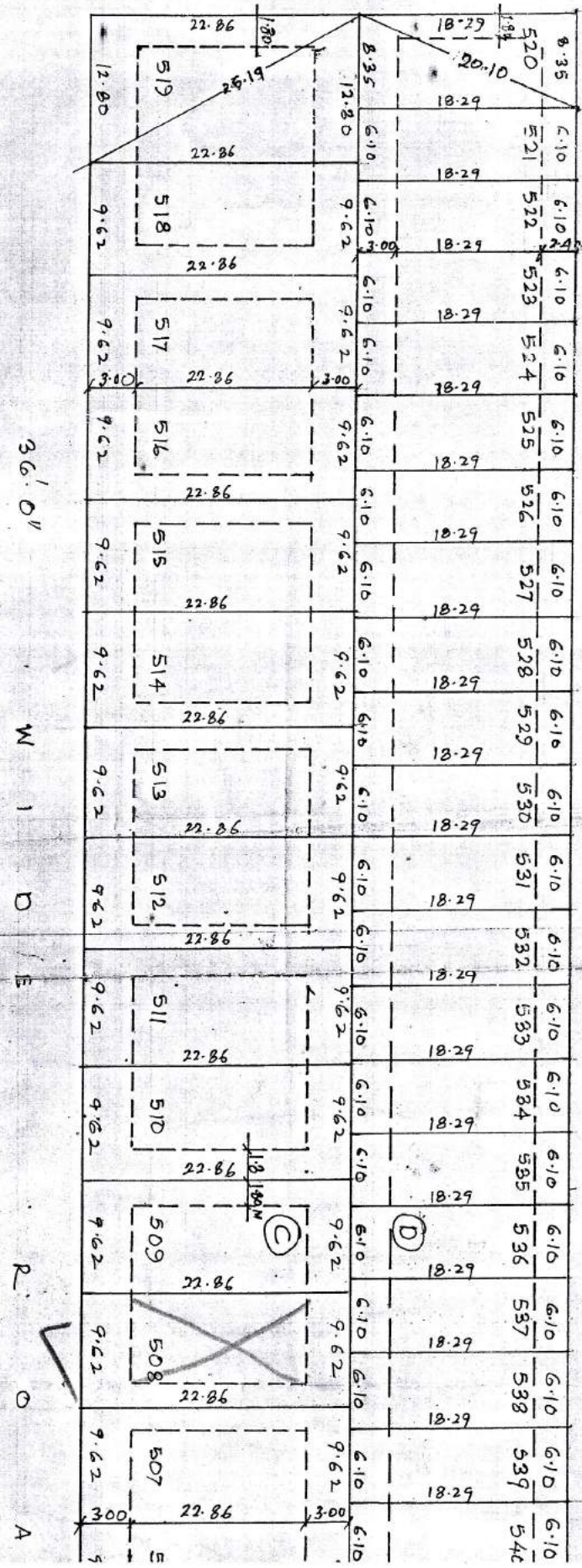
120-0' WIDE ROAD

SITE PLAN FOR PLOT NO. NEETI KHAND II INDIRAPURAM T.H.A.
SCALE 1:500

36'-0" W I D E R O A D

AREA CHART

| PLOT NO. | AREA IN M ² |
|----------|------------------------|
| 498 | 292.61 |
| 499 | 219.91 |
| 500 | 219.91 |
| 501 | 219.91 |
| 502 | 219.91 |
| 503 | 219.91 |
| 504 | 219.91 |
| 505 | 219.91 |
| 506 | 219.91 |
| 507 | 219.91 |
| 508 | 219.91 |
| 509 | 219.91 |
| 510 | 219.91 |
| 511 | 219.91 |
| 512 | 219.91 |
| 513 | 219.91 |
| 514 | 219.91 |
| 515 | 219.91 |
| 516 | 219.91 |
| 517 | 219.91 |
| 518 | 219.91 |
| 519 | 292.61 |
| 520 | 152.72 |
| 521 | 111.56 |
| 522 | 111.56 |
| 523 | 111.56 |
| 524 | 111.56 |
| 525 | 111.56 |
| 526 | 111.56 |
| 527 | 111.56 |
| 528 | 111.56 |
| 529 | 111.56 |
| 530 | 111.56 |
| 531 | 111.56 |
| 532 | 111.56 |
| 533 | 111.56 |
| 534 | 111.56 |

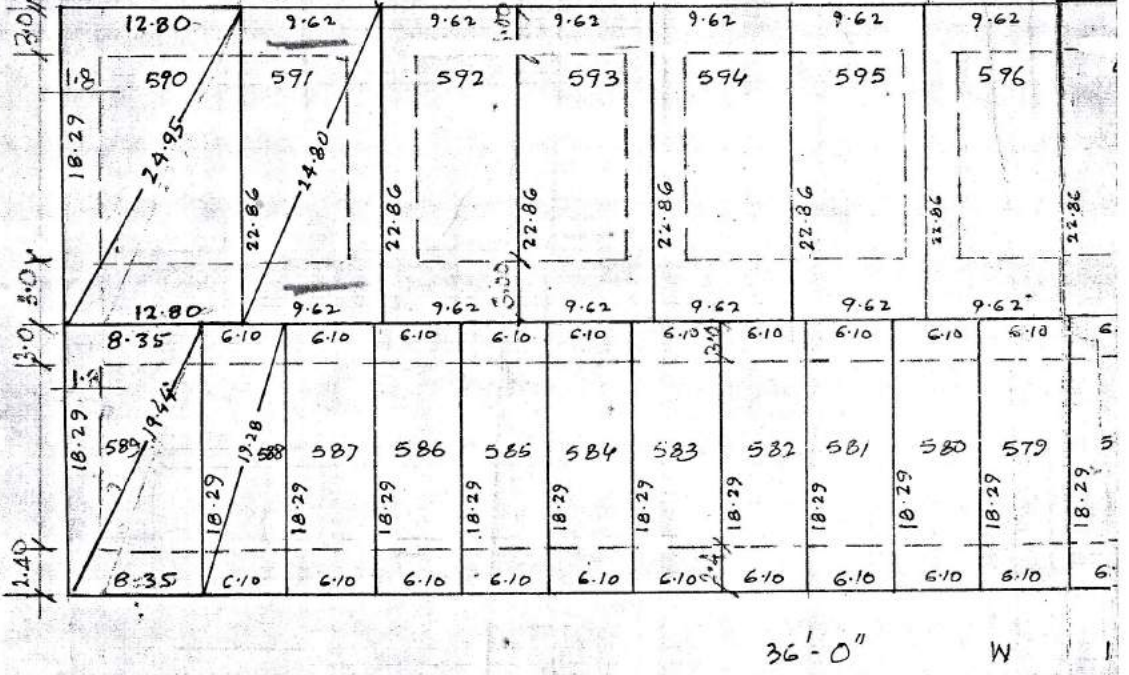


SITE PLAN FOR PLOT NO.

NEETI KHAND II AT

SCALE 1:500

100'-0" WIDE ROAD



AREA CHART

| PLOT NO. | AREA IN SQM. |
|----------|-----------------------|
| 555 | 152.72 m ² |
| 556 | 111.56 " |
| 557 | 111.56 " |
| 558 | 111.56 " |
| 559 | 111.56 " |
| 560 | 111.56 " |
| 561 | 111.56 " |
| 562 | 111.56 " |
| 563 | 111.56 " |
| 564 | 111.56 " |
| 565 | 111.56 " |
| 566 | 111.56 " |
| 567 | 111.56 " |
| 568 | 111.56 " |
| 569 | 111.56 " |
| 570 | 111.56 " |
| 571 | 111.56 " |
| 572 | 111.56 " |
| 573 | 111.56 " |

PREPARED BY. *[Signature]*
19/1/95

COMPARED BY. *[Signature]*
22-1-96

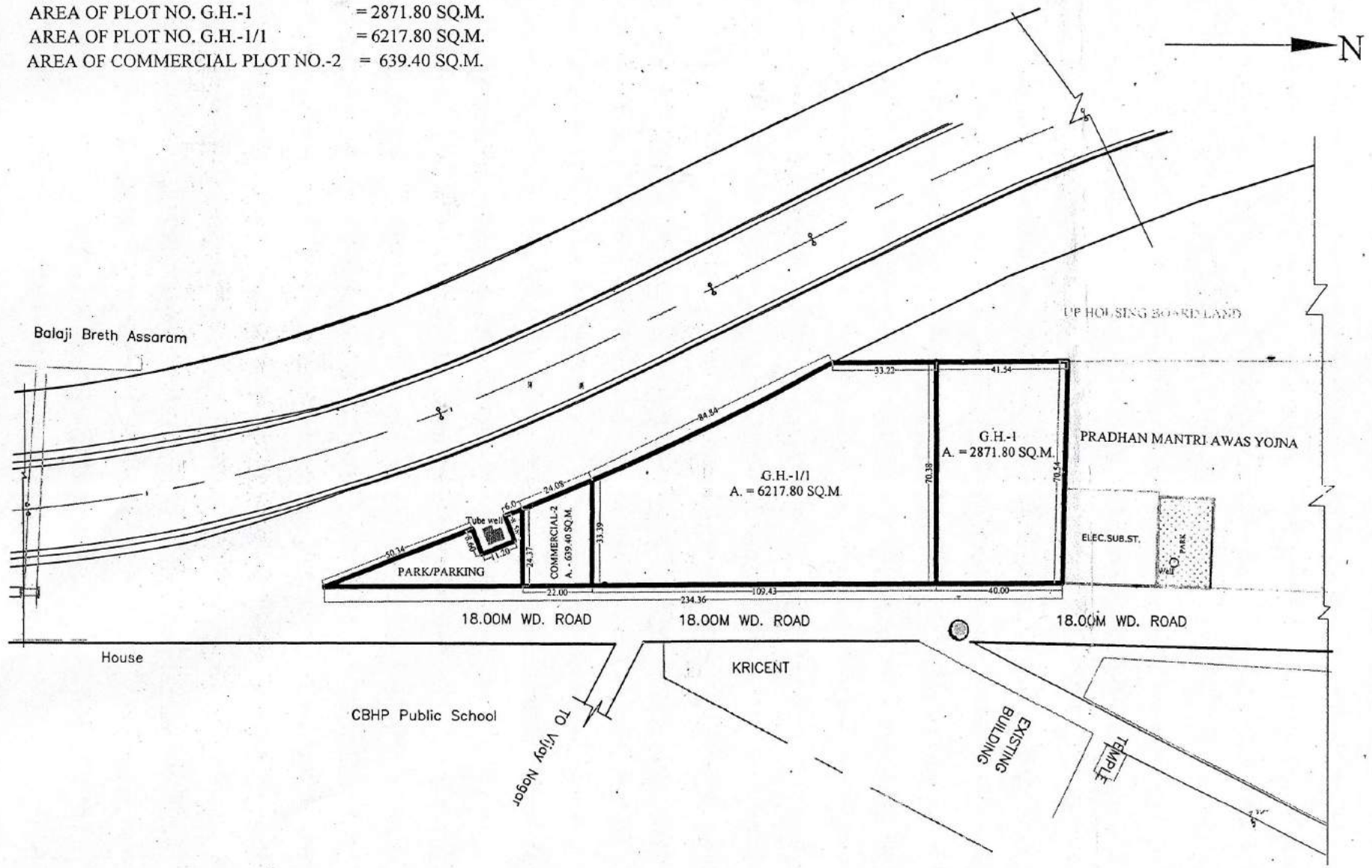
MEAS

परमाणु - 410/निमा: 3/21/2021

दिनांक 20/11/2021

WISED PART LAYOUT PLAN OF G.H.-1 AT PRATAP VIHAR SECTOR XI, G. M. P. GHAZIABAD.

AREA OF PLOT NO. G.H.-1 = 2871.80 SQ.M.
 AREA OF PLOT NO. G.H.-1/1 = 6217.80 SQ.M.
 AREA OF COMMERCIAL PLOT NO.-2 = 639.40 SQ.M.

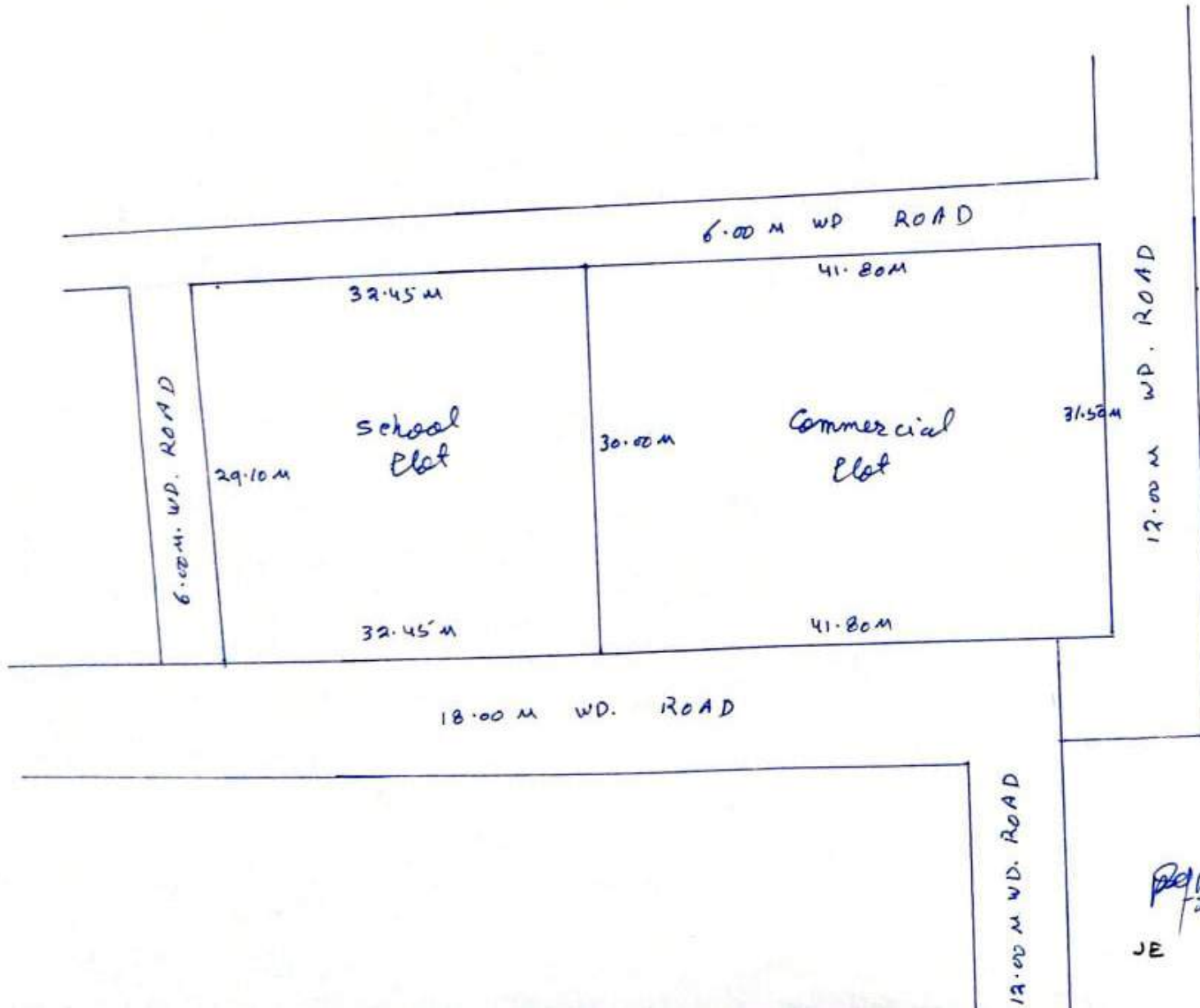


Handwritten signatures and initials are present at the bottom of the page, including names like 'P. M. S.', 'A. B.', 'M. S.', 'D.', and 'T. R. S.' along with dates like '12/11/21'.

संलग्न की गई - स्थानिकी आकृति योजना जमा क्षेत्र सं. 2-12 G.M.P. सिडरवाडी

ROUGH SKETCH PLAN (As per layout)
NOT TO SCALE

→ N



Commercial

$$\text{Area} = \frac{31.50 + 30.00}{2} \times 41.80$$

$$= 1285.35 \text{ Sqm.}$$

School Plot

$$\text{Area} = \frac{29.10 + 30.00}{2} \times 32.45$$

$$= 958.90 \text{ Sqm.}$$

JE

4.10.24
AE

EE

SITE PLAN FOR KIOSK IN "D" BLOCK PATEL NAGAR, SECTOR - 7 G.M.P. GHAZIABAD

Scale - 1:500

AREA OF KIOSK LAND = 116.84 Sqm.



[Signature]
22.4.08

Prepared By.

[Signature]
22.4.08

Compared By.

[Signature]
22.4.08

Measured By.

[Signature]
22.4.08

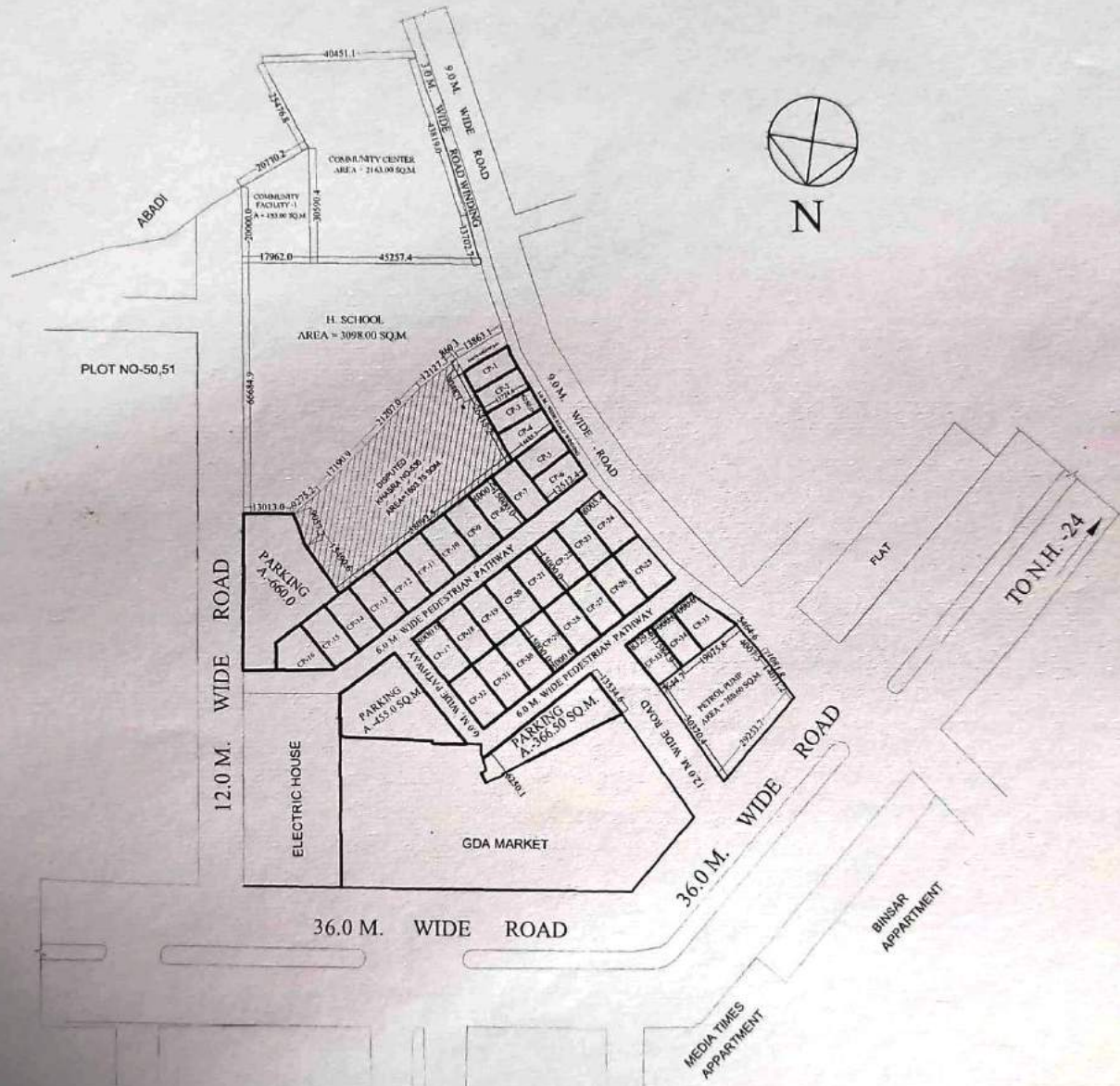
Astt. Engineer

[Signature]
23/4/08

A.T.P.

[Signature]
Town Planner.

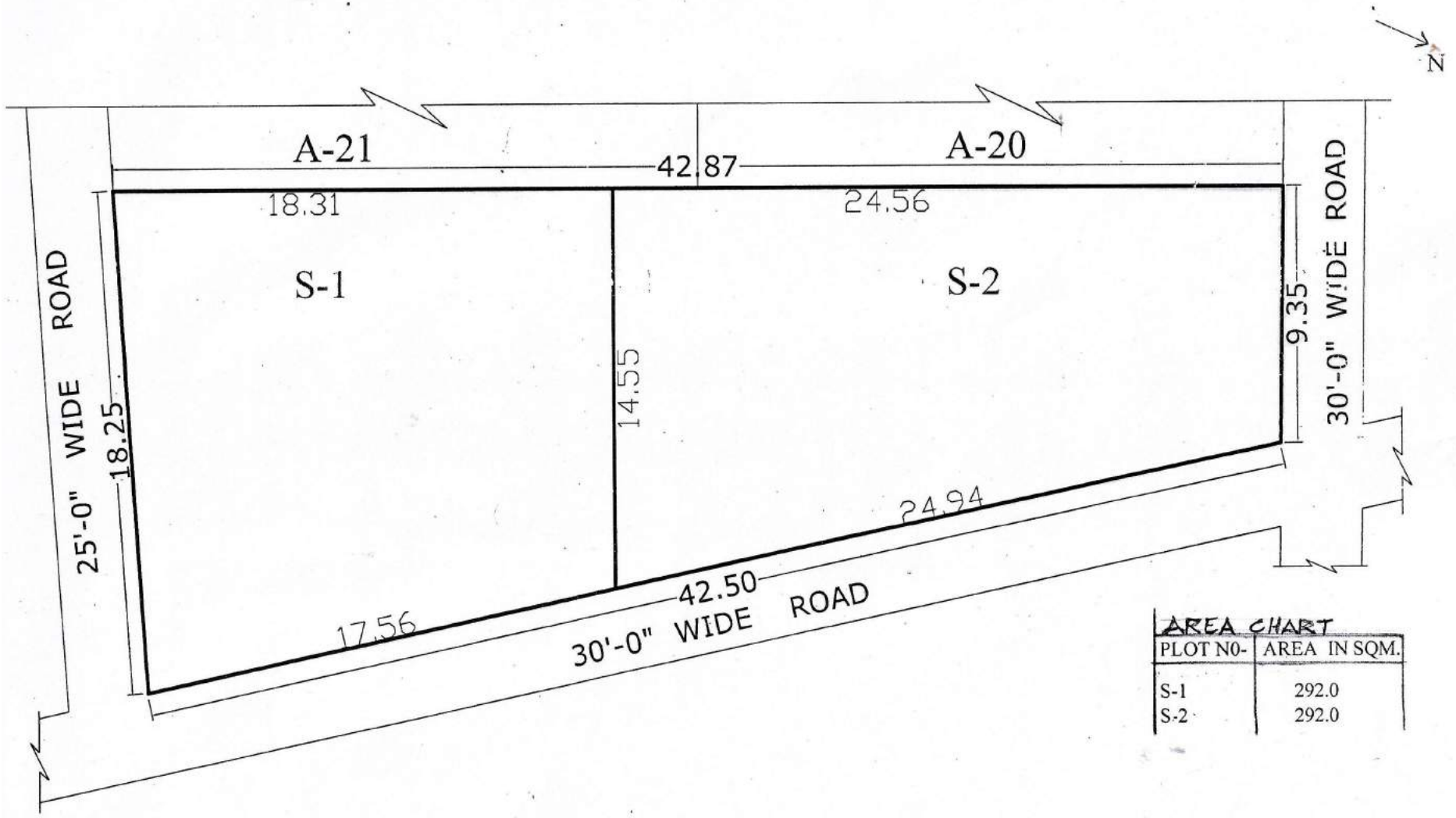
REV. PART LAYOUT PLAN OF COMMERCIAL PLOTS (VEHICLE FREE) AT NYAY KHAND-1 INDIRAPURAM GZB.



AREA-CHART

| | |
|----------------|-----------------|
| CP-1 | = 87.02 Sqmt. |
| CP-2 | = 88.07 Sqmt. |
| CP-3 | = 88.71 Sqmt. |
| CP-4 | = 101.05 Sqmt. |
| CP-5 | = 94.87 Sqmt. |
| CP-6 | = 99.13 Sqmt. |
| CP-7 to CP-15 | = 120.00 Sqmt. |
| CP-16 | = 116.24 Sqmt. |
| CP-17 to CP-32 | = 120.00 Sqmt. |
| CP-33 | = 113.10 Sqmt. |
| CP-34 | = 95.06 Sqmt. |
| CP-35 | = 125.30 Sqmt. |
| PARKING | = 1481.50 Sqmt. |
| PETROL PUMP | = 760.60 Sqmt. |

PLAN OF CONVINIENT SHOPS PLOT, NO- A-BLOCK AT PATEL NAGAR SECTOR- 7 GHAZIABAD.



| AREA CHART | |
|------------|--------------|
| PLOT NO- | AREA IN SQM. |
| S-1 | 292.0 |
| S-2 | 292.0 |

Handwritten signature
29/01/2013

PREPARED BY

Handwritten signature
10/01/13

COMPARED BY

MEAS.&CALC BY

Handwritten signature

J.E

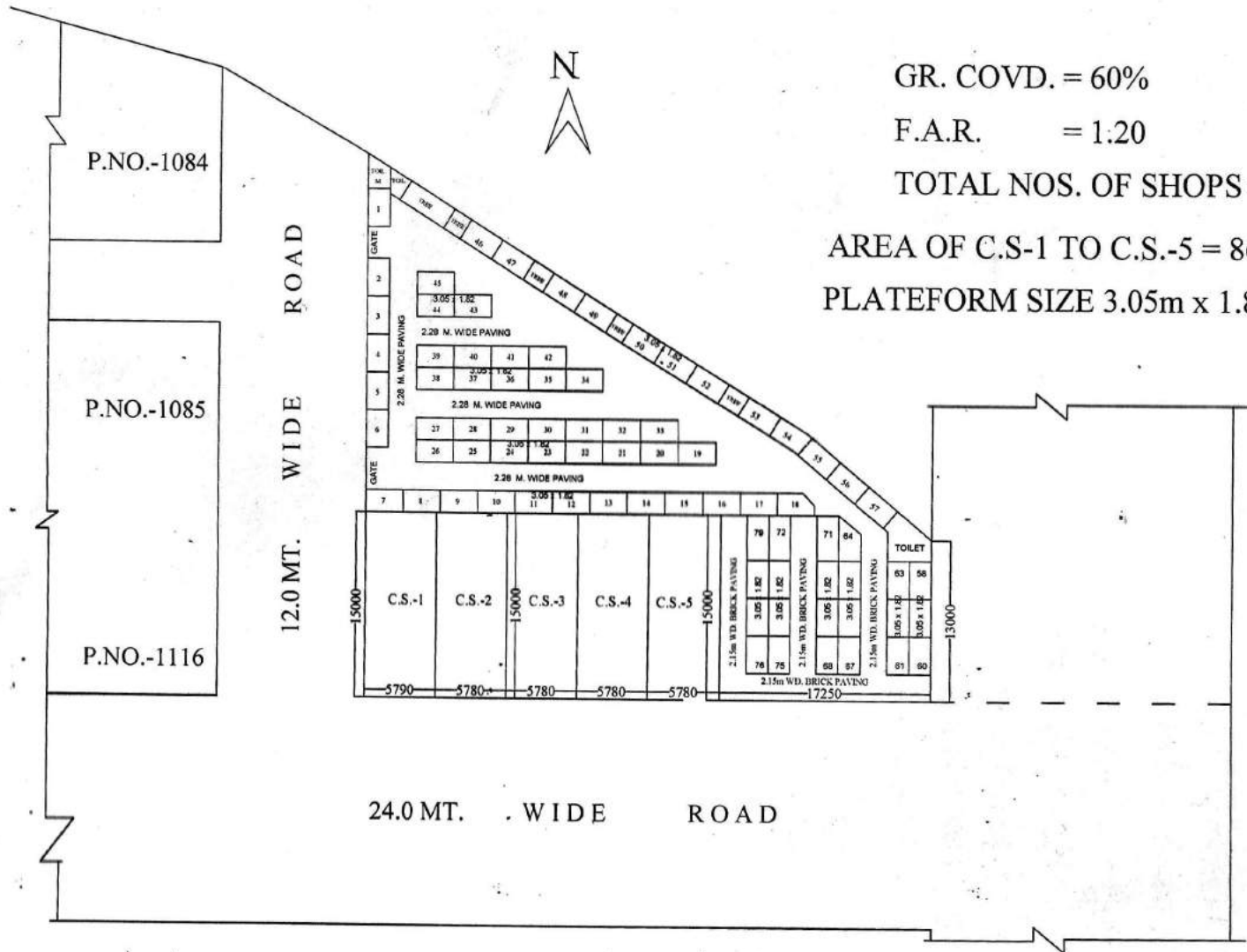
Handwritten signature
20/1/13

A.E

Handwritten signature
31/1/13

T.P

REVISED SITE PLAN OF CONVENIENT SHOP PLOTS SK-IV/C.S.-1 TO C.S.-5 & VENDING ZONE AT SHAKTI KHAND - IV INDIRAPURAM GHAZIABAD.



GR. COVD. = 60%

F.A.R. = 1:20

TOTAL NOS. OF SHOPS = 05

AREA OF C.S.-1 TO C.S.-5 = 86.70 SQ.M.

PLATFORM SIZE 3.05m x 1.82m

P.NO.-1084

P.NO.-1085

P.NO.-1116

12.0 MT. WIDE ROAD

24.0 MT. WIDE ROAD



D.MAN

J.E.

A.E.

A.T.P.

E.E.

T.P.

C.A.T.P.

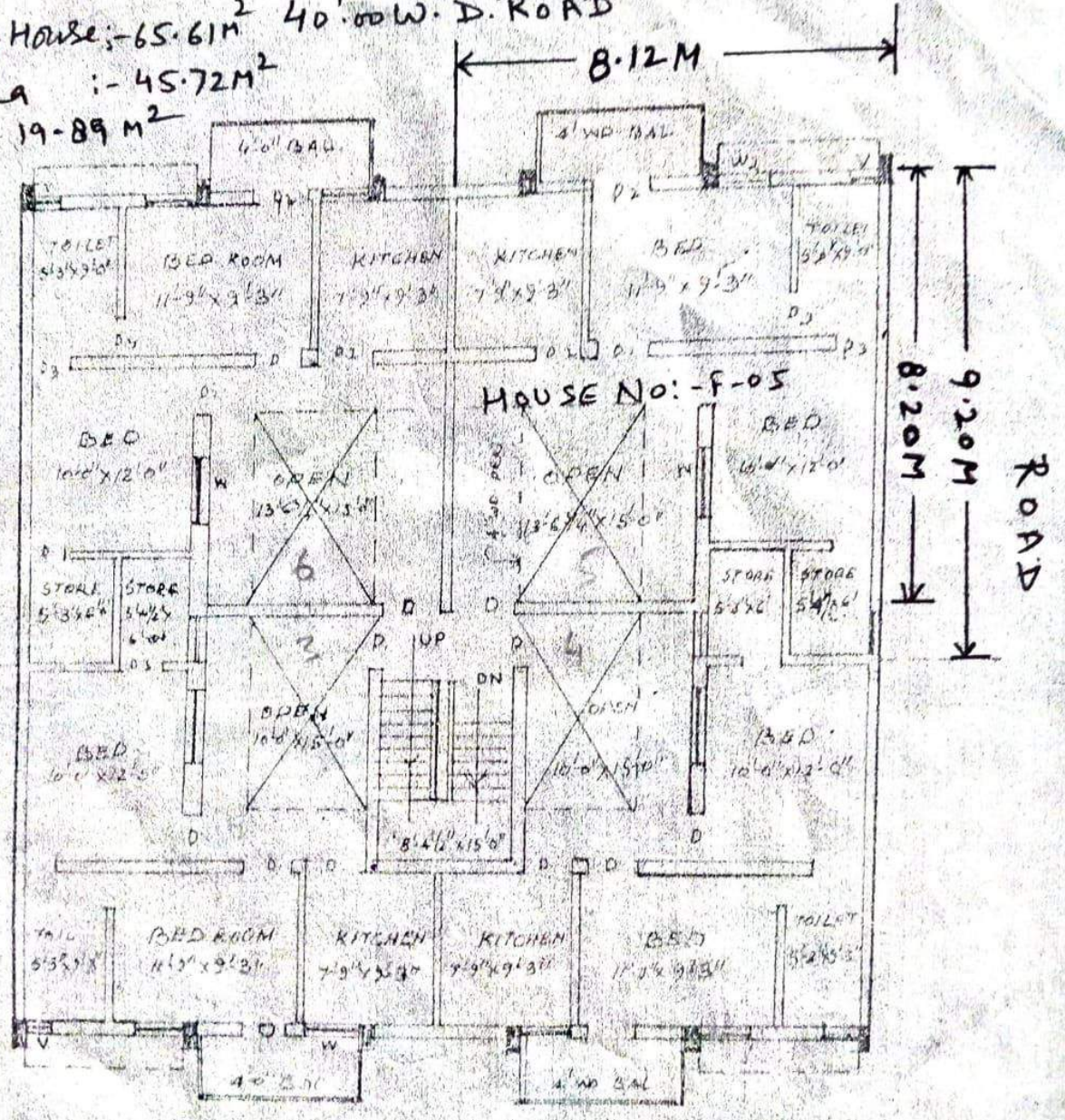
SECRY

V.C.

31-

SITE PLAN FOR HOUSE NO. B.S.H.F-05 SANJAY NAGAR SEC. XXIII G.M.P. GHAZIABAD.

Total Area of House: - 65.61m² 40' 00" W.D. ROAD
Covered Area :- 45.72m²
Open Area: - 19.89m²



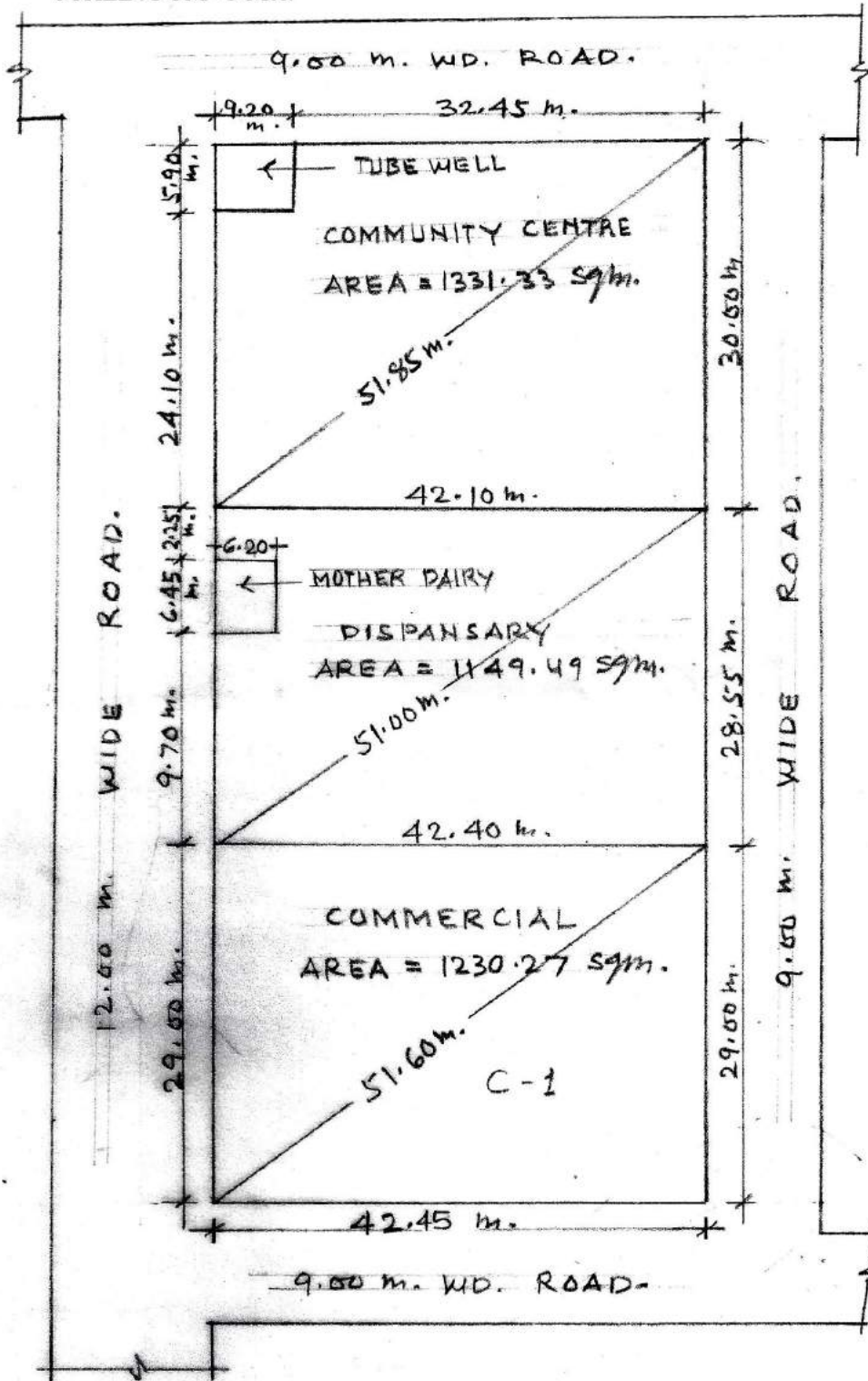
30-foot W.D. Road
FIRST FLOOR PLAN
PARK

Walsh
8/10/2018

PREPARED BY COMPARED BY MEASURED BY ASSISTANT SURVEYOR

AT TULSI NIKETAN SCHEME THA IN GHAZIABAD

SCALE : 1 CM = 5 Mts.



Ahmed
10/01/07

Salim
11/01/07

Ammy
22/01/07

Flow
22/01/07

X/19200
21/01/07

PREPARED BY COMPARED BY MEASURED BY ASST ENGR. TOWN PLANNER

REVISED PART LAYOUT PLAN OF SCHEME NO.-10 DELHI - U.P. BORDER ON KIJASRA NO.-3, 4 & 10 AT
CHIKAMBAR PUR ON G.T. ROAD GHAZIABAD

DETAIL OF SHOP PLOTS IN POCKET - A

| S.NO | TYPE | SIZE | AREA | PLOT NO. | NOS |
|--------------------------|-------|--------------|-----------------------------|---|------------|
| 1 | I | 2.5M X 5.5M | 13.75 SQ.M. (148.00 SQ.FT.) | S-26 TO 49, S-60 TO 61 S-87A, 88 TO 124, | 79 |
| 2 | II | 2.4M X 5.3M | 12.72 SQ.M. (136.91 SQ.FT.) | S-18, 19, 20, 20A, B, C, D, E, 21 | 09 |
| 3 | III | 2.4M X 4.85M | 11.64 SQ.M. (125.23 SQ.FT.) | S-9, TO 17 | 09 |
| 4 | IV | 2.4M X 4.5M | 10.80 SQ.M. (116.25 SQ.FT.) | S-1 TO 7, 7A, 8, 22 TO -25 | 09 |
| 5 | V | 2.5M X 4.0M | 10.00 SQ.M. (107.64 SQ.FT.) | S-50 TO S-59, S-68 TO 87 | 39 |
| TOTAL SHOPS PLOTS | | | | | 127 |
| 1 | COMM. | | 324.90 SQ.M. | C-1 | 01 |
| 2 | COMM. | | 142.00 SQ.M. | C-2 | 01 |
| 3 | COMM. | | 258.87 SQ.M. | C-3 | 01 |

DETAIL OF SHOP PLOTS IN POCKET - B

| S.NO. | TYPE | SIZE | AREA | PLOT NO. | NOS. |
|--------------------------|------------|--------------|------------------------------------|--------------|------------|
| 1 | I | | 55.0 SQ.M. (592.02 SQ.FT. approx.) | S-93 TO 99 | 07 |
| 2 | II | 3.0M X 6.0M | 18.00 SQ.M. (193.75 SQ.FT.) | S-80 TO 92 | 13 |
| 3 | III | 2.5M X 5.5M | 13.75 SQ.M. (148.00 SQ.FT.) | S-50 TO 79 | 30 |
| 4 | IV | 2.25M X 4.5M | 10.125 SQ.M. (108.98 SQ.FT.) | S-01 TO 49 | 49 |
| | V | 2.5M X 4.0M | 10.00 SQ.M. (107.64 SQ.FT.) | S-100 TO 123 | 24 |
| TOTAL SHOPS PLOTS | | | | | 123 |
| 5 | COMMERCIAL | | 132.69 SQ.M. (1428.27 SQ.FT.) | C-1 | 01 |
| 6 | COMMERCIAL | | 135.96 SQ.M. (1463.47 SQ.FT.) | C-2 | 01 |

नोट- पार्ट ले-आउट प्लान में दर्शित अनाधिकृत निर्माण (रोडेड पोरशन) से ग्रस्त भूमि पर प्रस्तावित नियोजन स्थल से नियमानुसार अनाधिकृत निर्माण करने के उपरान्त ही प्रभावी होगा।

D/MAN

AMIN

J.E.

A.E.

E.E-ZONE-8.

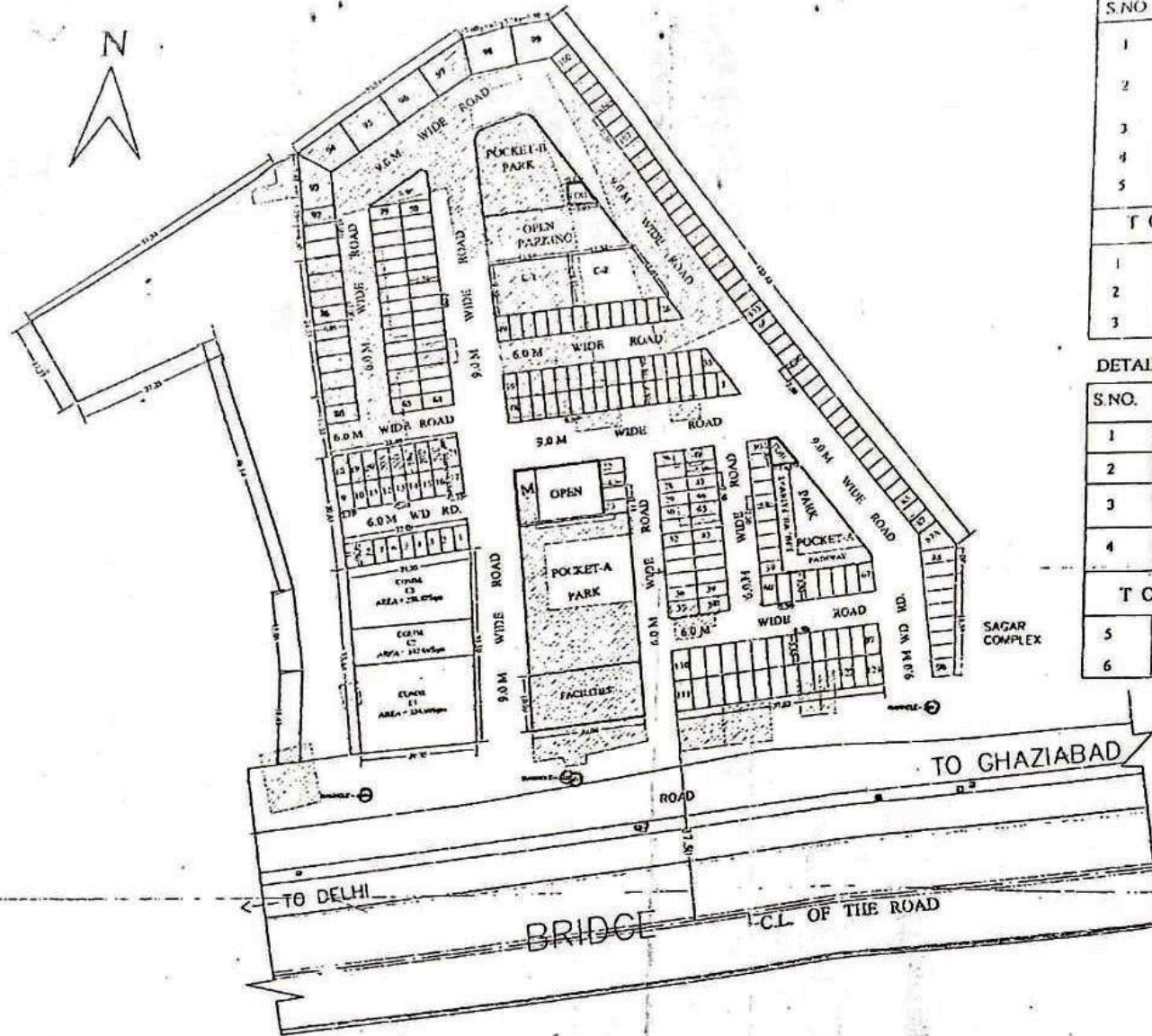
TEHSILDAR-L.A.

T.P.

C.A.T.P.

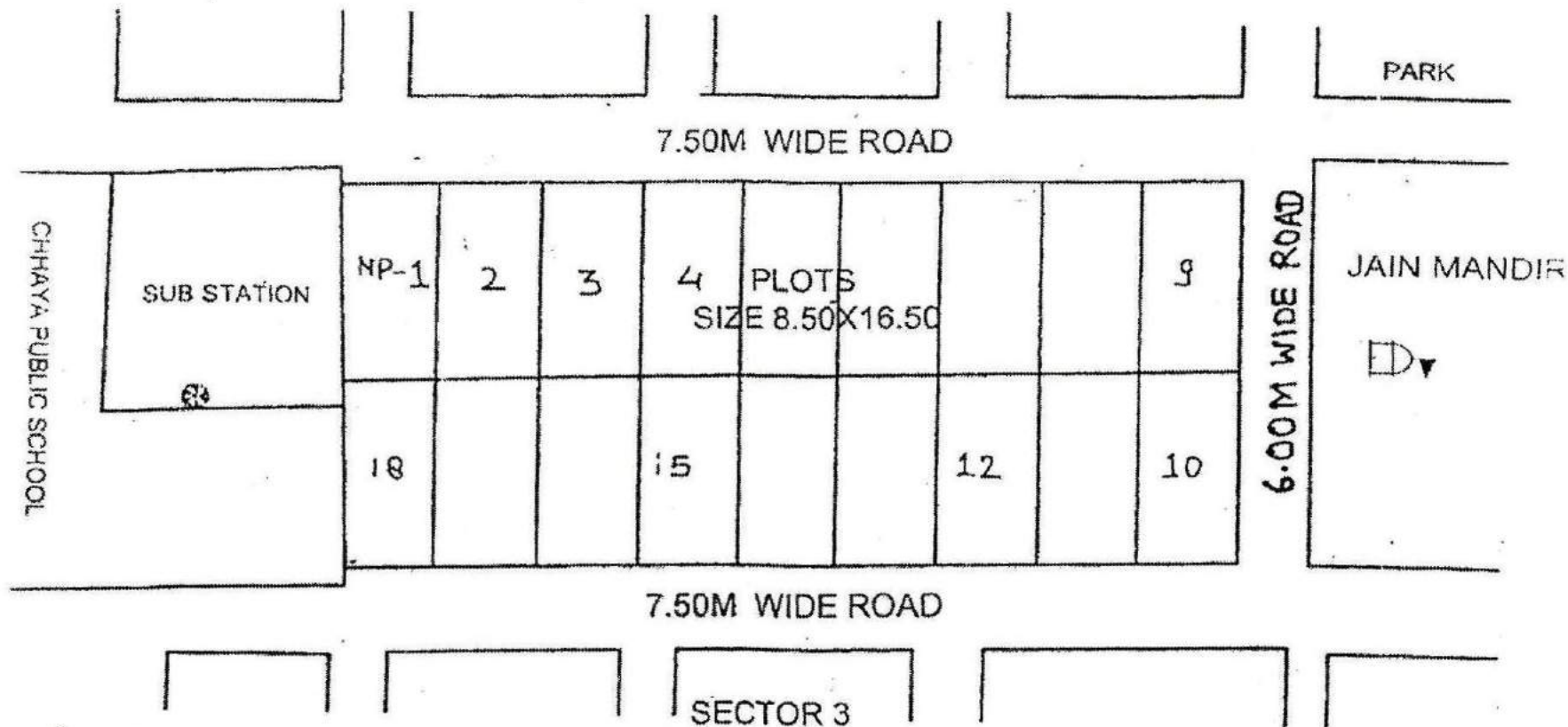
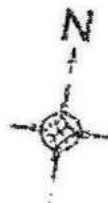
SEC./V.C.

V.C.



PROPOSED PART LAYOUT PLAN AT SECTOR III, BEHIND CHAAYA PUBLIC SCHOOL.VAISHALI
 (POCKET - NP)

PLOTS SIZE = 16.50 X 8.50 M.
 AREA = 140.25 SQ M.
 NO. OF PLOTS = 18



[Signature]
 D/MAN

[Signature]
 19/11/2012
 TOWN PLANNER

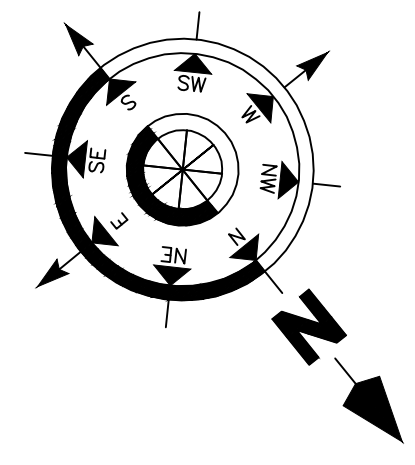
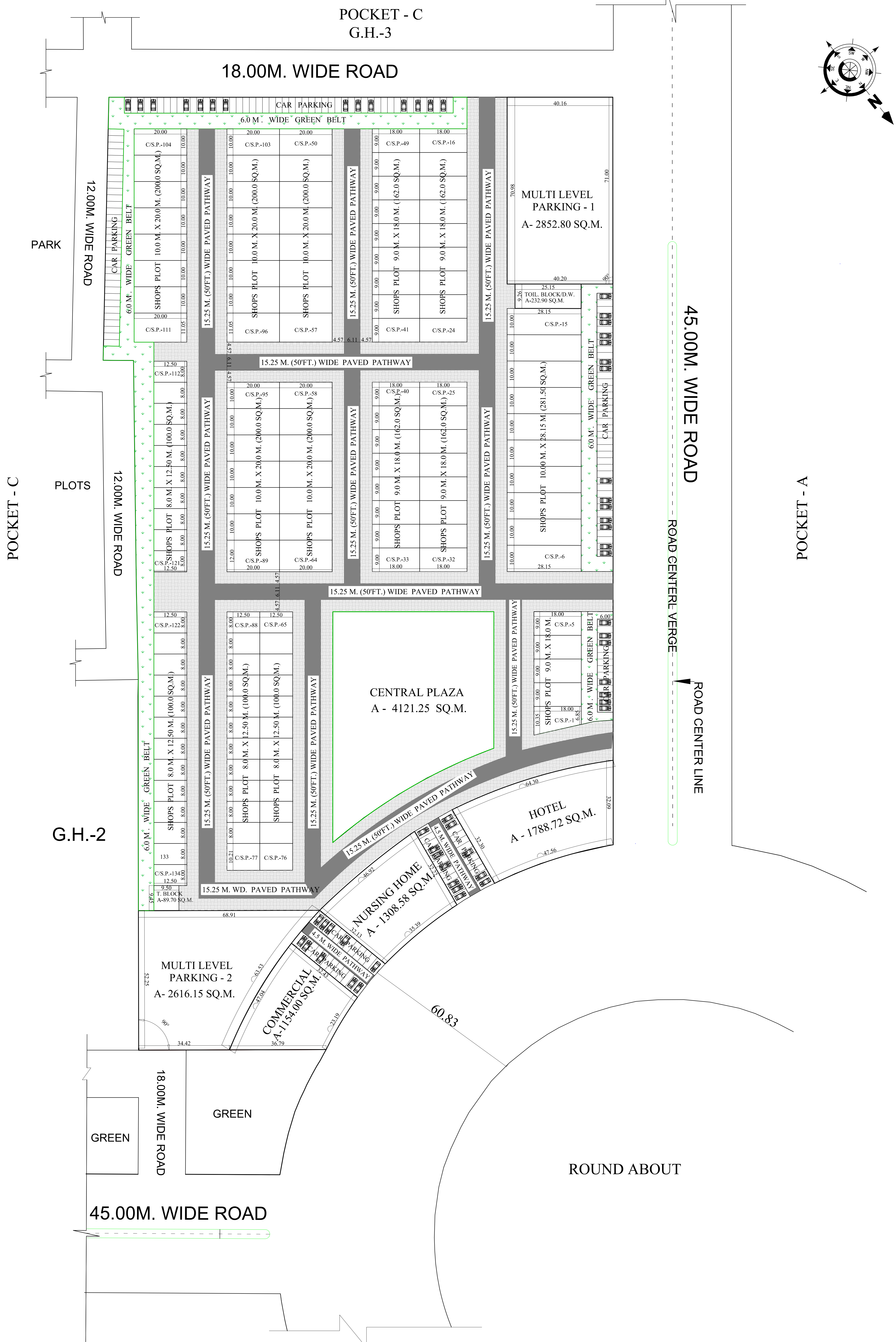
[Signature]
 CATP

[Signature]
 SECY.

[Signature]

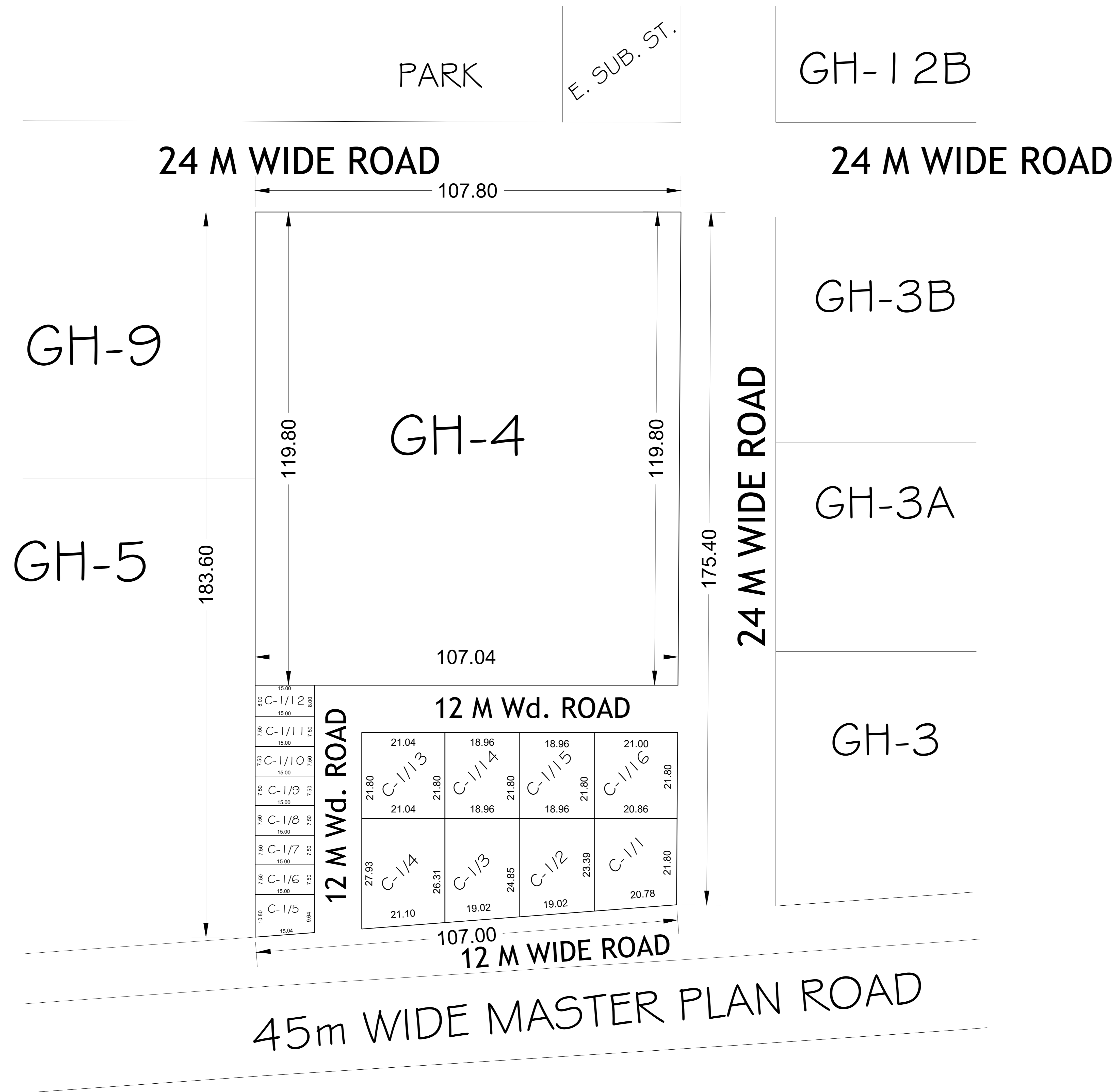
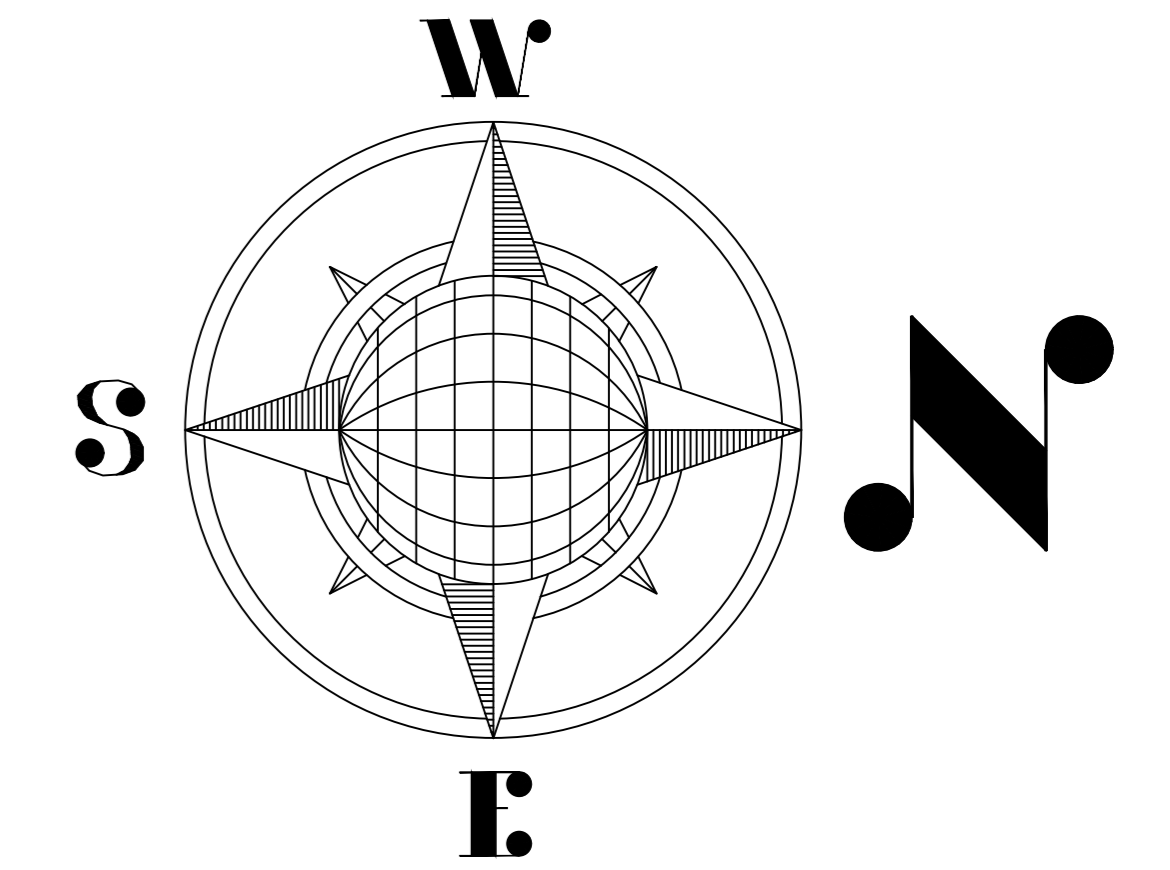
PART LAYOUT PLAN OF SHOPS PLOT , HOTEL, COMMERCIAL & NURSING HOME PLOT ON COMMERCIAL (COM-2) PLOT & COMMERCIAL/RESIDENTIAL (C/G.H.-1) PLOT IN POCKET C , MADHUBAN BAPUDHAM YOJNA GHAZIABAD

| | | | |
|----------------------------------|------------------|--|---|
| TOATAL AREA OF LAND | = 60938.57 SQ.M. | SHOPS PLOT - 10.00M. X 28.15M. - 281.50 SQ.M. - 10 | (C/S.P.-06 TO C/S.P.-15) |
| AREA UNDER SHOPS PLOT | = 21632.30 SQ.M. | SHOPS PLOT - 10.00M. X 20.00M. - 200.00 SQ.M. - 38 | (C/S.P.-50 TO C/S.P.-64 ,C/S.P.-89 TO C/S.P.- 111) |
| AREA UNDER HOTEL | = 1788.72 SQ.M. | SHOPS PLOT - 09.00M. X 18.00M. - 162.00 SQ.M. - 39 | (C/S.P.-01 TO C/S.P.-05 ,C/S.P.-16 TO C/S.P.- 49) |
| AREA UNDER NURSING HOME | = 1308.58 SQ.M. | SHOPS PLOT - 08.00M. X 12.50M. - 100.00 SQ.M. - 47 | (C/S.P.-65 TO C/S.P.-88 ,C/S.P.- 112 TO C/S.P.-134) |
| AREA UNDER COMMERCIAL | = 1154.00 SQ.M. | TOTAL NOS. OF SHOPS PLOT | - 134 |
| AREA UNDER MULTILEVEL P. | = 5468.95 SQ.M. | SHOPS PLOT | |
| AREA UNDER TOILET /D.W. | = 322.60 SQ.M. | F.A.R = 3 - G.FL.,F.F. & S.F.(AS PER CONTROL DRG.) | |
| AREA UNDER GREEN/CENTRAL PLAZA | = 7877.60 SQ.M. | (BASEMENT AREA IS FREE FORM FAR.) | |
| AREA UNDER CAR PARKING | = 2824.32 SQ.M. | GROUND COVERAGE = 100 % | |
| AREA UNDER PAVED PATHWAY | = 18561.50 SQ.M. | | |
| TOTAL NOS. OF CAR IN CAR PARKING | - 185 | | |



REVISED PART LAYOUT PLAN OF COMMERCIAL PLOT C-1/1 TO C-1/16 & GROUP HOUSING PLOT GH-4 AT, KOYAL ENCLAVE SCHEME, LONI, G.D.A. GHAZIABAD

COMMERCIAL PLOTS
 GROUND COVERAGE - 50%
 F.A.R. - 1.75



| AREA SCHEDULE | |
|----------------------------|------------------------|
| PLOT No. | AREA (IN Sqmt.) |
| C-1/1 | 469.78 |
| C-1/2 | 457.36 |
| C-1/3 | 485.00 |
| C-1/4 | 570.61 |
| C-1/5 | 153.40 |
| C-1/6 to C-1/11 | 112.50 |
| C-1/12 | 120.00 |
| C-1/13 | 458.71 |
| C-1/14 & C-1/15 | 413.32 |
| C-1/16 | 456.29 |
| GH-04 | 12867.54 |

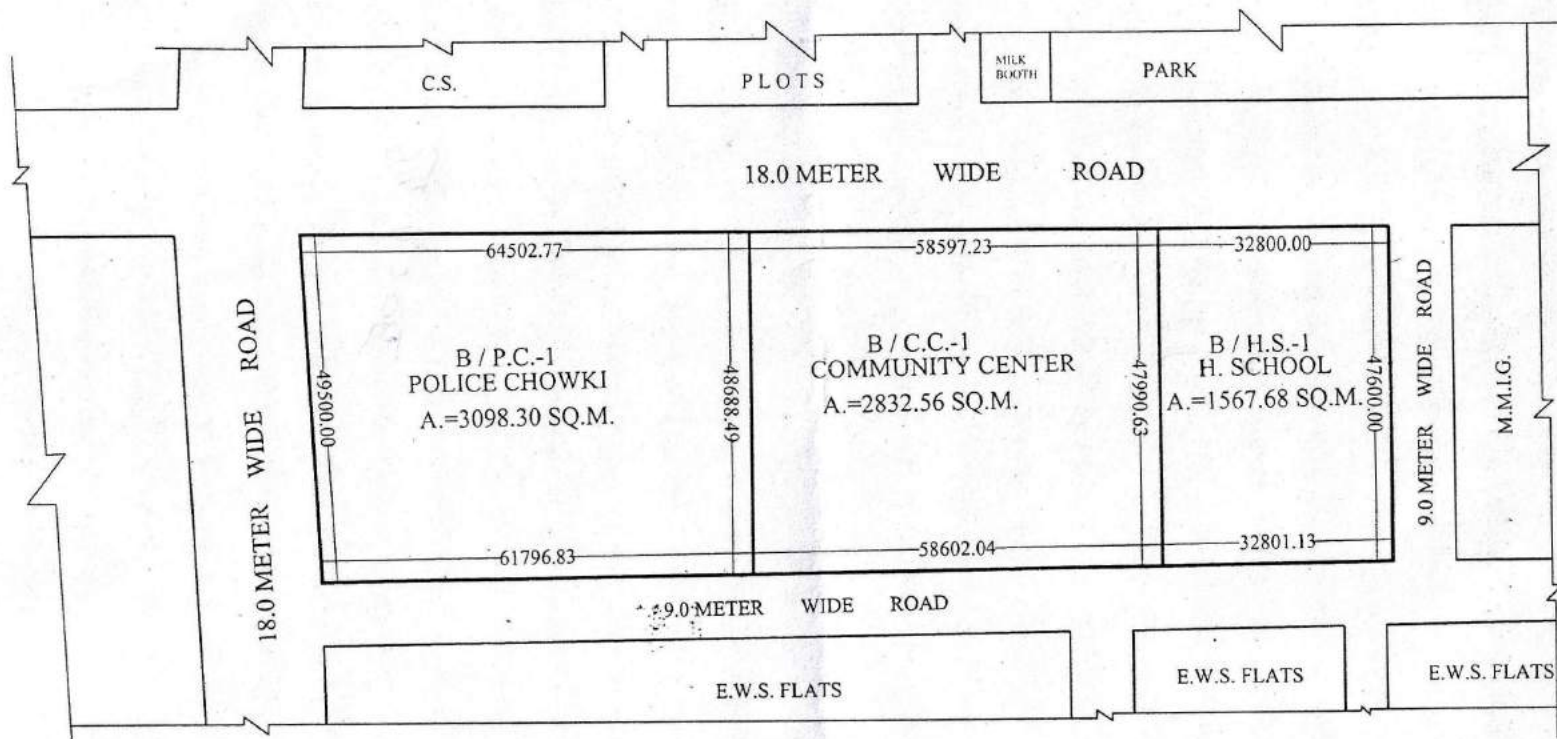
| COMMERCIAL SET BACK | |
|----------------------------|---------------------------|
| BELOW 200.00 Sqmt. | ABOVE 200.00 Sqmt. |
| FRONT - 3.00 Sqmt. | FRONT - 4.50 Sqmt. |
| REAR - 3.00 Sqmt. | REAR - 3.00 Sqmt. |
| | SIDE - 3.00 Sqmt. |
| | SIDE - 3.00 Sqmt. |

SITE PLAN OF POLICE CHOWKI PLOT, COMMUNITY CENTER PLOT & HIGH SCHOOL PLOT A POCKET-B MADHUBAN BAPUDHAM YOJNA , GDA, GZB.

HIGH SCHOOL PLOT - B/H.S.-1 = 1567.68 SQ.M.

COMM. CENTER PLOT - B/C.C.-1 = 2832.56 SQ.M.

POLICE CHOWKI PLOT - B/P.C.-1 = 3098.30 SQ.M.



Shrawi
11-02-21
PREPARED BY.

Shrawi
25/02/21
COMPARED BY.

[Signature]
MEAS.&AREA CAL.(J.E.)

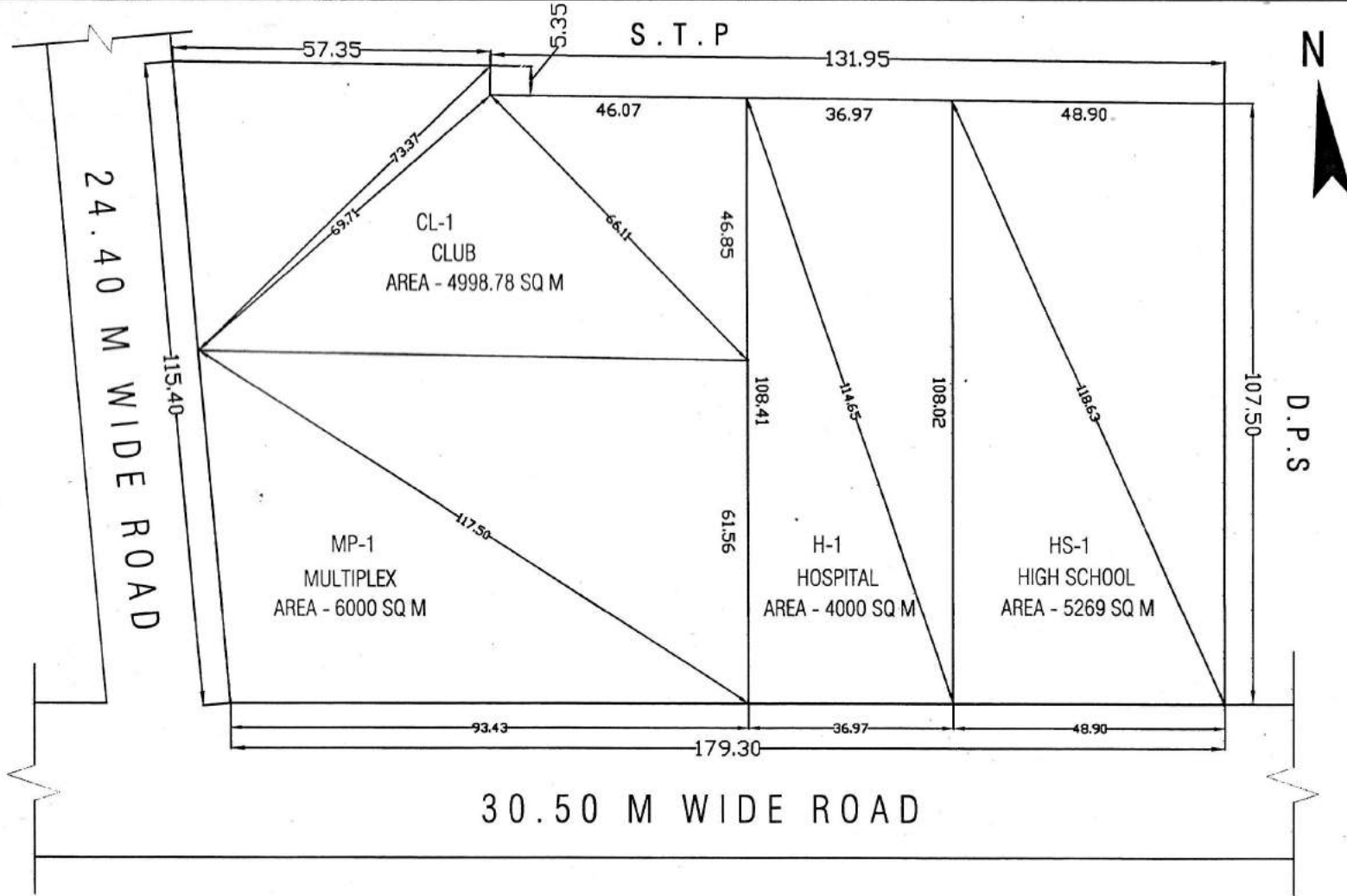
[Signature]
A.E.

[Signature]
E.E.

[Signature]
TOWN PLANNER

REV. SITE PLAN OF MULTIPURPOSE COMMUNITY FACILITIES NEAR D.P.S., SK-IV, INDIRAPURAM

TOTAL AREA OF THE LAND - 20268.80 SQ.M



[Signature]
01/3/17
D/MAN

[Signature]
J.E.

[Signature]
A.E.

[Signature]
21/3/17
E.E.

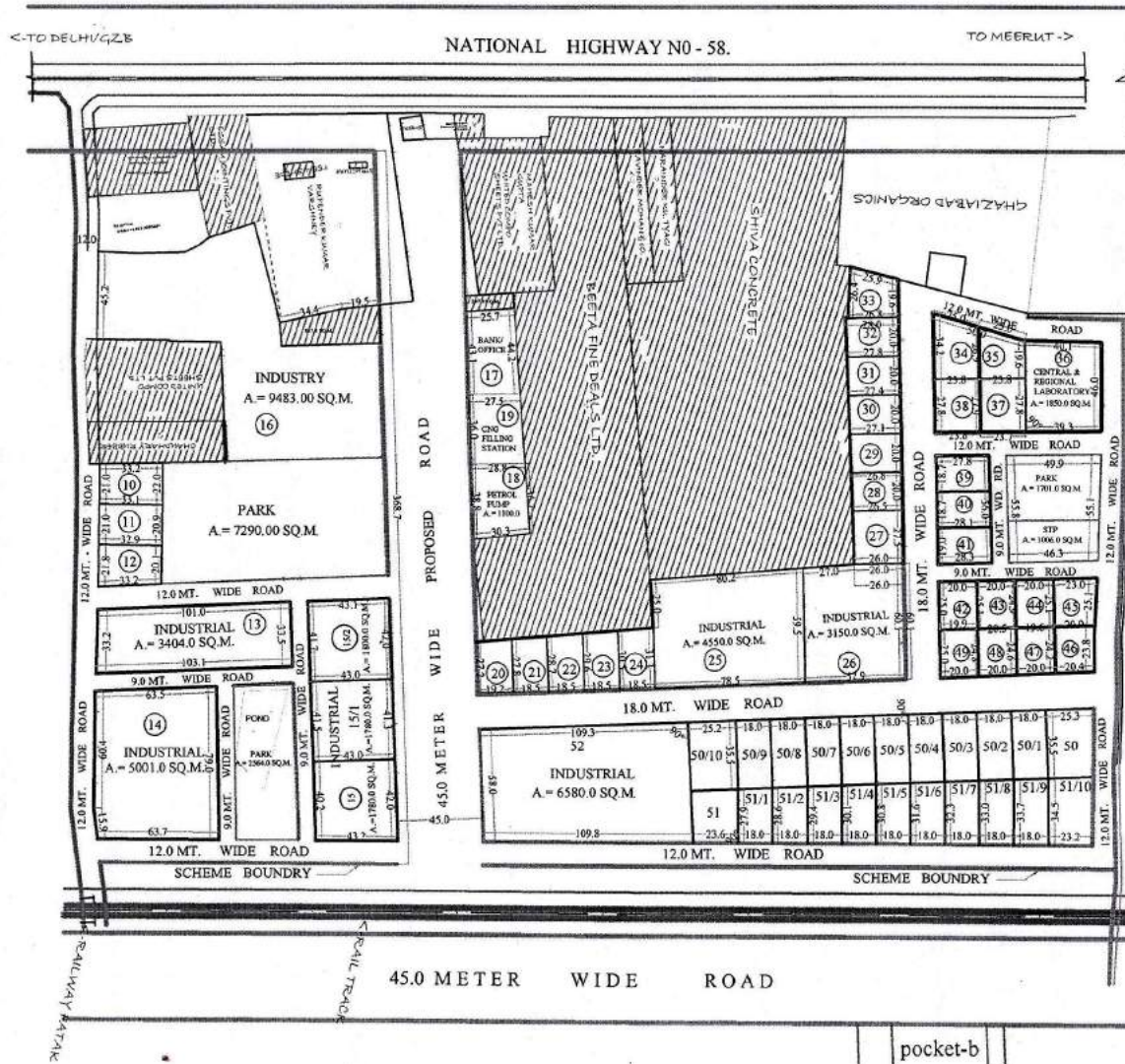
[Signature]
03/3/17
T.P.

[Signature]
C.A.T.P.

[Signature]
SECRETARY

[Signature]
VICE CHAIRMAN

REVISED LAYOUT PLAN OF INDUSTRIAL POCKET MADHUBAN-BAPUDHAM SCHEME AT NH-58 GZB.

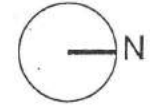


AREA DETAIL
 AREA OF SCHEME = 114476.0 SQ.M.
 (EXCLUDING 45.0 MT. WIDE PROPOSED ROAD)
 AREA UNDER PLOT = 73925.0 SQ.M.
 AREA UNDER S.T.P. = 1006.0 SQ.M.
 AREA UNDER PARK = 11555.0 SQ.M.
 AREA UNDER ROAD = 27990.0 SQ.M.

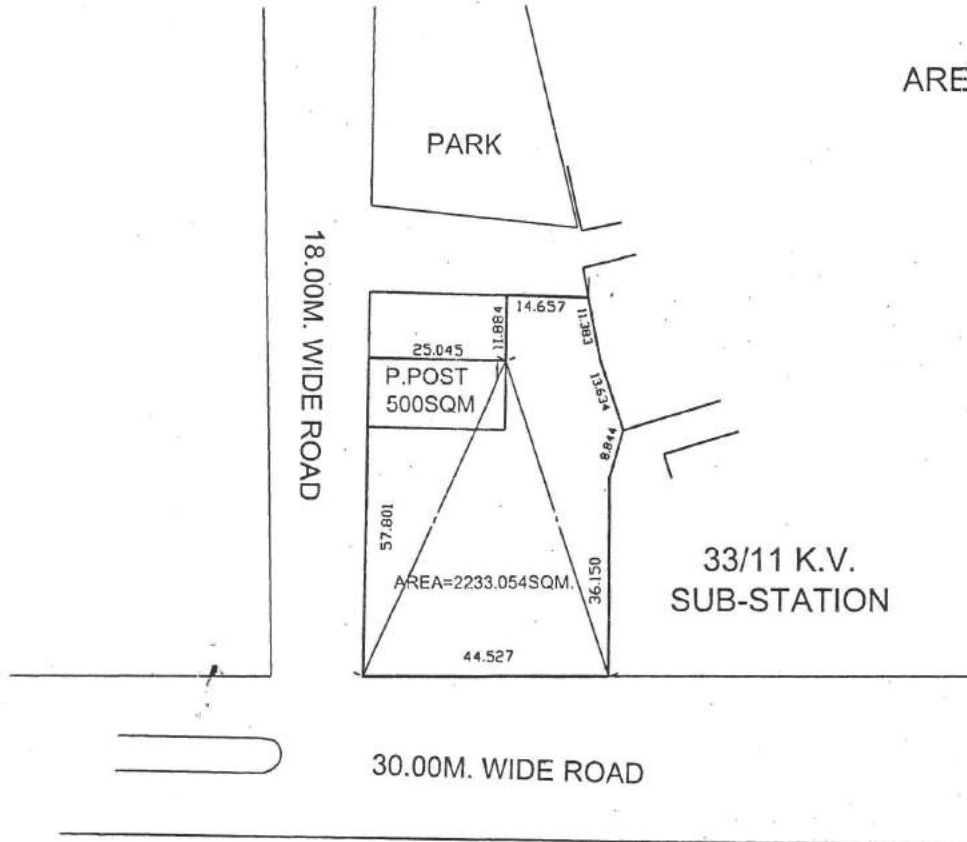
| PLOT NO. | USE | AREA (APROX) Sq.M. |
|-------------|-----------------|--------------------|
| 10 TO 12 | INDUSTRIAL | 692.00 (EACH) |
| 13 | INDUSTRIAL | 3404.00 |
| 14 | INDUSTRIAL | 5001.00 |
| 15 | INDUSTRIAL | 1780.00 |
| 15/1 | INDUSTRIAL | 1780.00 |
| 15/2 | INDUSTRIAL | 1800.00 |
| 16 | INDUSTY | 9483.00 |
| 17 | BANK/OFF. | 1158.00 |
| 19 | C.N.G. FILL ST. | 1012.00 |
| 18 | PETROL PUMP | 1100.00 |
| 20 TO 24 | INDUSTRIAL | 540.00 (EACH) |
| 25 | INDUSTRIAL | 4550.00 |
| 26 | INDUSTRIAL | 3150.00 |
| 27 | INDUSTRIAL | 723.00 |
| 28 | INDUSTRIAL | 533.00 |
| 29 | INDUSTRIAL | 539.00 |
| 30 | INDUSTRIAL | 545.00 |
| 31 | INDUSTRIAL | 552.00 |
| 32 | INDUSTRIAL | 558.00 |
| 33 | INDUSTRIAL | 597.00 |
| 34 | INDUSTRIAL | 724.00 |
| 35 | INDUSTRIAL | 556.00 |
| 36 | CENT REG. LAB. | 1850.00 |
| 37 | INDUSTRIAL | 661.41 |
| 38 | INDUSTRIAL | 662.83 |
| 39 | INDUSTRIAL | 519.86 |
| 40 | INDUSTRIAL | 523.00 |
| 41 | INDUSTRIAL | 525.00 |
| 42 | INDUSTRIAL | 508.72 |
| 43 | INDUSTRIAL | 506.25 |
| 44 | INDUSTRIAL | 495.00 |
| 45 | INDUSTRIAL | 550.94 |
| 46 | INDUSTRIAL | 495.60 |
| 47 | INDUSTRIAL | 483.12 |
| 48 | INDUSTRIAL | 500.17 |
| 49 | INDUSTRIAL | 496.75 |
| 50 TO 50/10 | INDUSTRIAL | 639.00 |
| 51 TO 51/10 | INDUSTRIAL | 560.00 (APPR.) |
| 52 | INDUSTRIAL | 6580.00 |

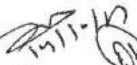
46

SITE PLAN OF PLOT FOR OLD AGE HOME AT KARPOORI PURAM



AREA OF PLOT = 2233.05 SQM



 PREPARED BY. AMIN
 MEASURED BY. J.E.
 J.E.
 E.E.
 T.P.
 C.A.T.P.
 SECY.
 V.C.

GHAZIABAD DEVELOPMENT AUTHORITY

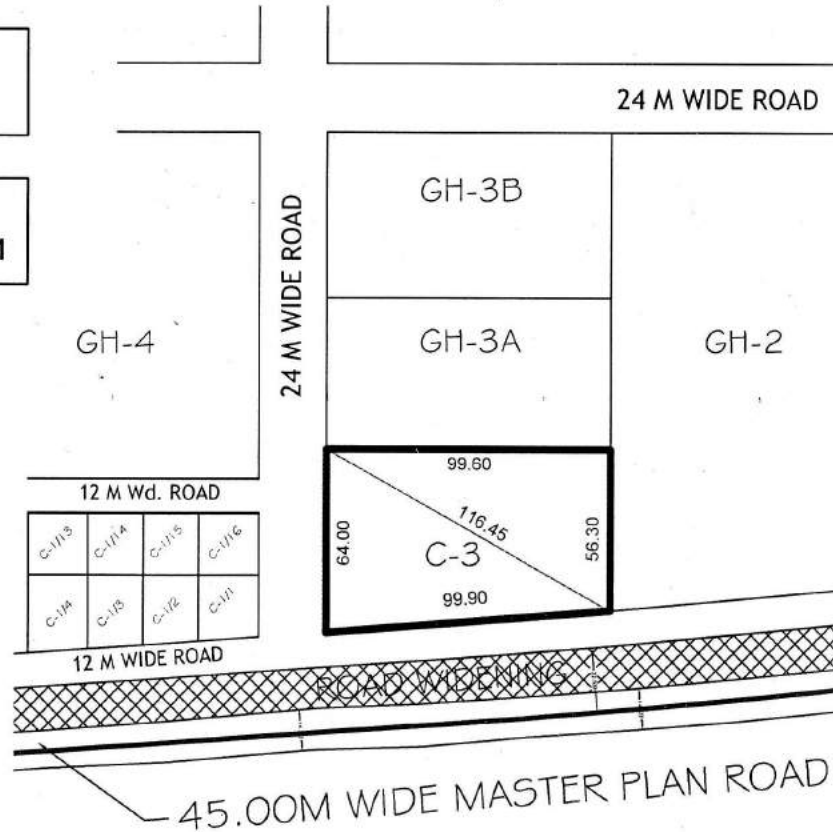

REVISED SITE PLAN OF COMMERCIAL PLOT C-3, AT KOYAL ENCLAVE SCHEME, LONI, GHAZIABAD

AREA SCHEDULE

COMMERCIAL (C-3) = 5994.08 Sqm.

GROUND COVERAGE - 50%
F.A.R. - 1.75

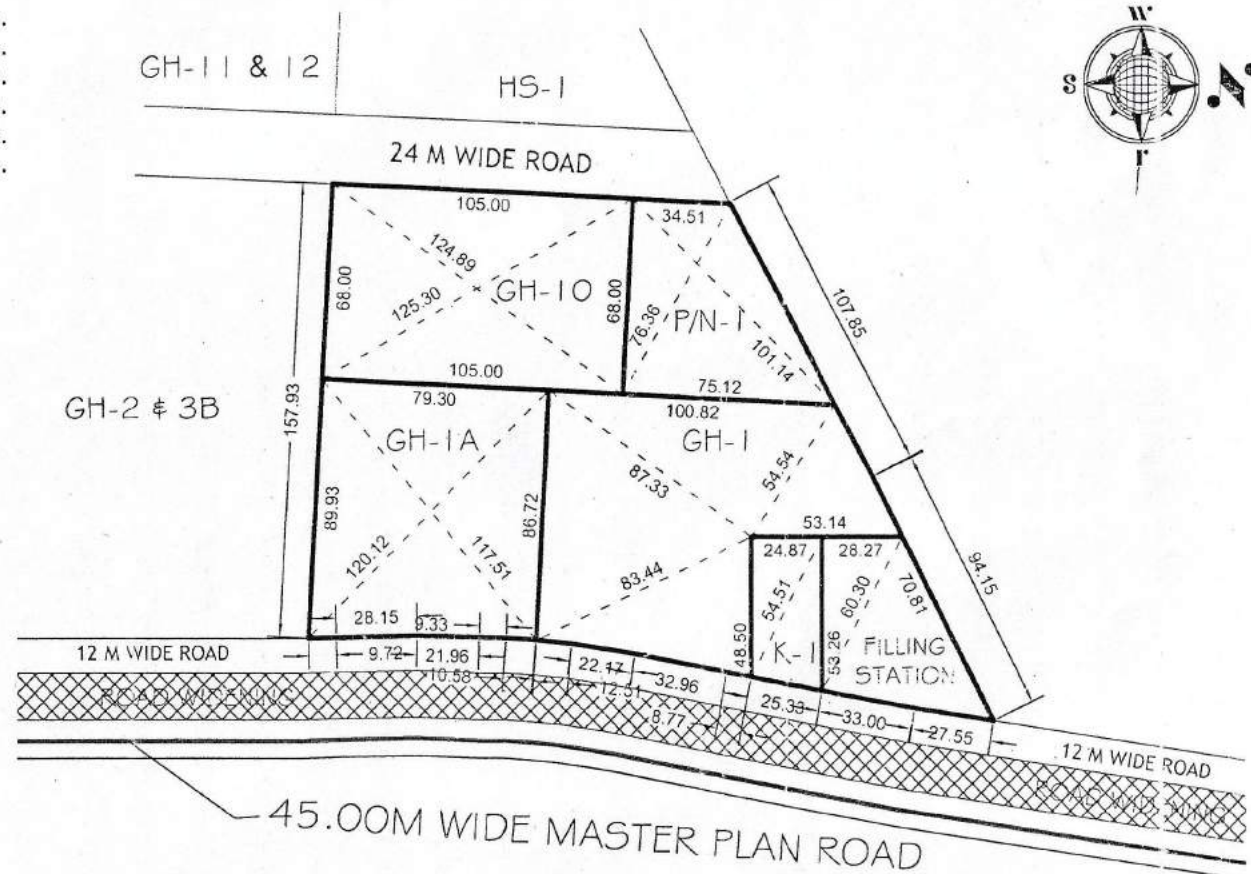
SITE PLAN HAS BEEN REVISED AS
PAR MEETING ON DATED 26/08/2021



SITE PLAN OF RESIDENTIAL PLOT No. - K-1, GROUP HOUSING (GH) No. - 1, 1A & 10, PRIMARY / NURSURY (P/N) No. - 1 & FILLING STATION AT KOYAL ENCLAVE SCHEME, LONI, GHAZIABAD

AREA SCHEDULE

| | |
|-------------------------------|----------------|
| RESIDENTIAL PLOT No.K-1 | = 1265.00 Sqm. |
| FILLING STATION | = 2500.00 Sqm. |
| GROUP HOUSING (G.H.) No.-1 | = 8565.00 Sqm. |
| GROUP HOUSING (G.H.) No.-1A | = 6958.00 Sqm. |
| GROUP HOUSING (G.H.) No.-10 | = 7140.00 Sqm. |
| PRIMARY / NURSURY (P/N) No.-1 | = 3726.00 Sqm. |



[Signature]
6/10/16
NITIN KUMAR
D/Man

[Signature]
6/10/16
ANAND SWAMI
AMIN

[Signature]
R.K KAUSHIK
JUNIOR ENGINEER

[Signature]
NARENDRA KUMAR
ASSISTANT ENGINEER

[Signature]
R.K. JAISWAL
EXECUTIVE ENGINEER

[Signature]
RAJKUMAR MITTAL
TEHSILDAR (L.A.)

[Signature]
23/10/16
JYOTI PRASAD
TOWN PLANNER

[Signature]
6/10/16
ISTIYAQ AHMED
CA 79

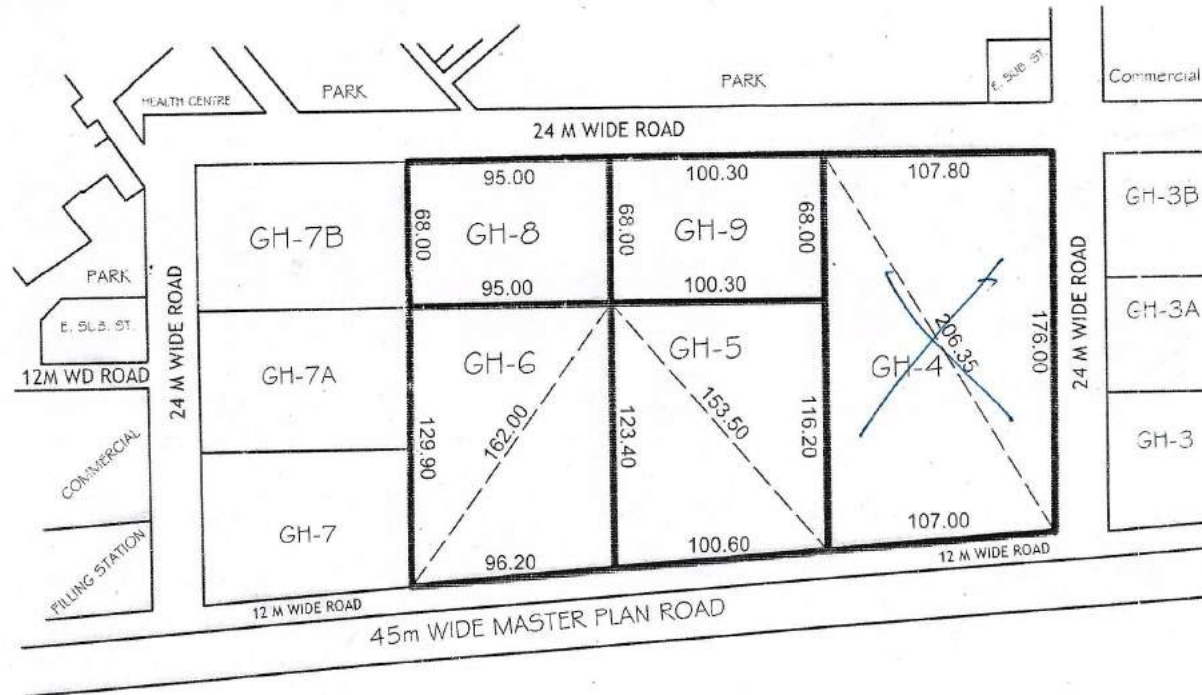
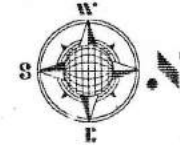
[Signature]
RAVINDRA GODSOLE
SECRETARY

[Signature]
VIJAY KUMAR GOYAL
VICE CHAIRMAN

SITE PLAN OF GROUP HOUSING (GH) No. - 4, 5, 6, 8 & 9 AT KOYAL ENCLAVE SCHEME, LONI, GHAZIABAD

AREA SCHEDULE

| | |
|----------------------------|-----------------|
| GROUP HOUSING (G.H.) No.-4 | = 19316.24 Sqm. |
| GROUP HOUSING (G.H.) No.-5 | = 12018.37 Sqm. |
| GROUP HOUSING (G.H.) No.-6 | = 12088.82 Sqm. |
| GROUP HOUSING (G.H.) No.-8 | = 6460.00 Sqm. |
| GROUP HOUSING (G.H.) No.-9 | = 6820.40 Sqm. |



PRODUCED BY AN AUTODESK EDUCATIONAL PRODUCT

[Signature]
23/05/15
PREPARED BY

COMPARED BY

[Signature]
26/5/15
R.K. KAUSHIK
AREA CAL. & MEASURED BY

[Signature]
KAPTAN SINGH
EXECUTIVE ENGINEER

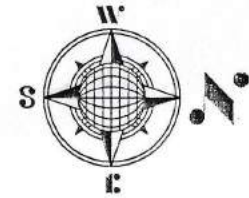
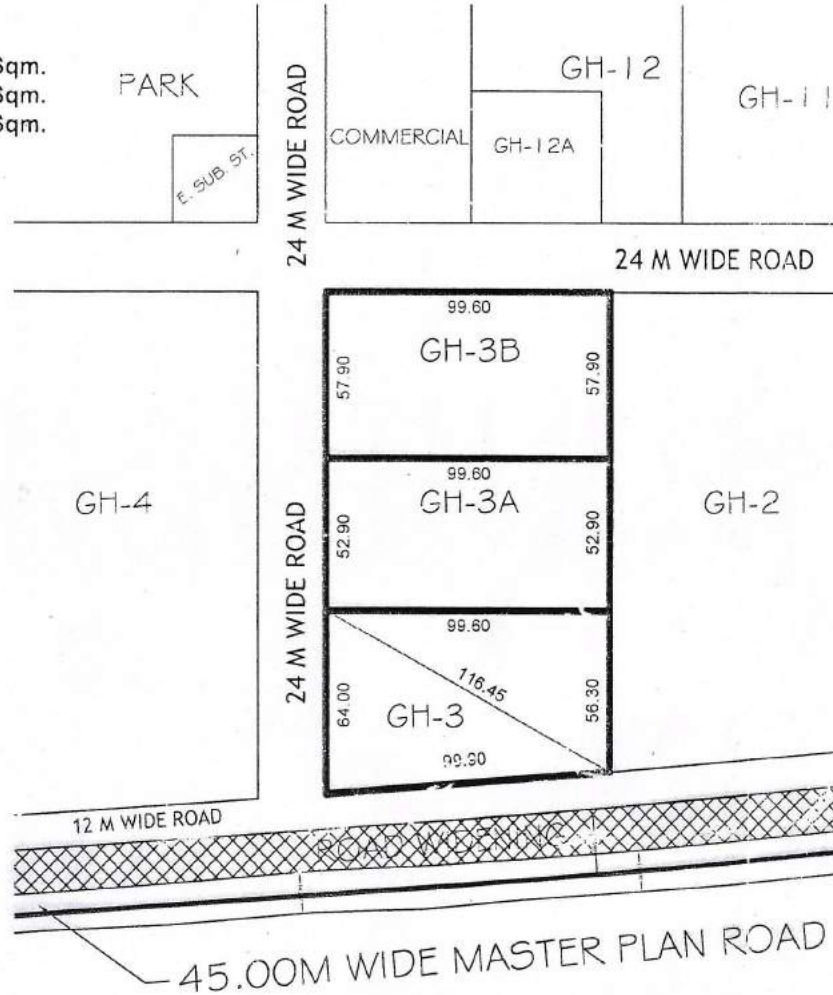
[Signature]
28/5/15
R.K. JAISWAL
EXECUTIVE ENGINEER

[Signature]
28/5/15
TOWN PLANNER

SITE PLAN OF GROUP HOUSING (GH) No. - 3,3A & 3B AT KOYAL ENCLAVE SCHEME, LONI, GHAZIABAD

AREA SCHEDULE

| | |
|-----------------------------|----------------|
| GROUP HOUSING (G.H.) No.-3 | = 5994.08 Sqm. |
| GROUP HOUSING (G.H.) No.-3A | = 5268.84 Sqm. |
| GROUP HOUSING (G.H.) No.-3B | = 5766.84 Sqm. |



PRODUCED BY AN AUTODESK EDUCATIONAL PRODUCT

PRODUCED BY AN AUTODESK EDUCATIONAL PRODUCT

[Signature]
24/2/15
NITIN KUMAR
D/MAN

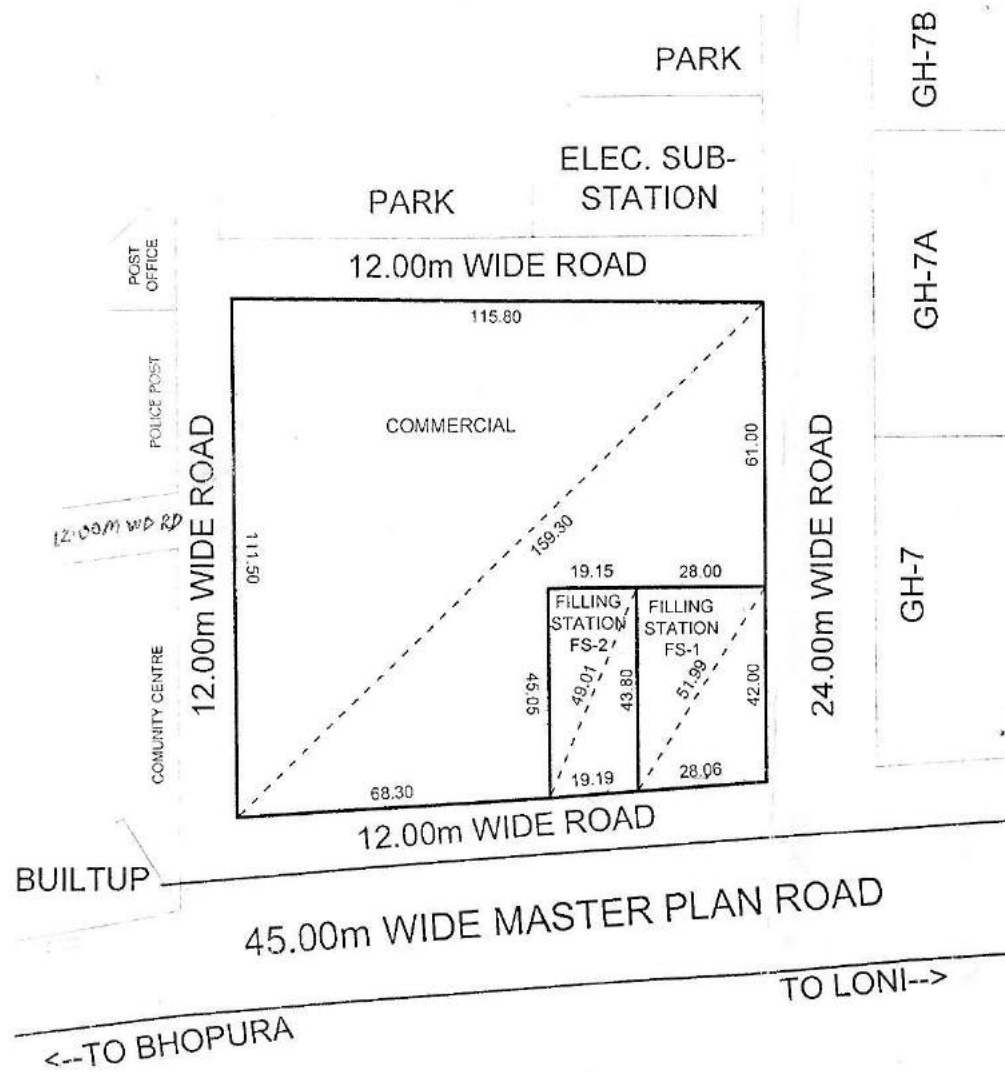
[Signature]
24/2/2015
R.A. KAUSHIK
JUNIOR ENGINEER

[Signature]
KAPTAN SINGH
EXECUTIVE ENGINEER

[Signature]
24/2/15
R.K. JAISWAL
EXECUTIVE ENGINEER


[Signature]
25/2/15
JYOTI PRASAD
TOWN PLANNER

REVISED PART LAYOUT PLAN OF FILLING STATIONS (FS-1 & FS-2) & COMMERCIAL PLOT AT KOYAL ENCLAVE SCHEME, LONI, GHAZIABAD



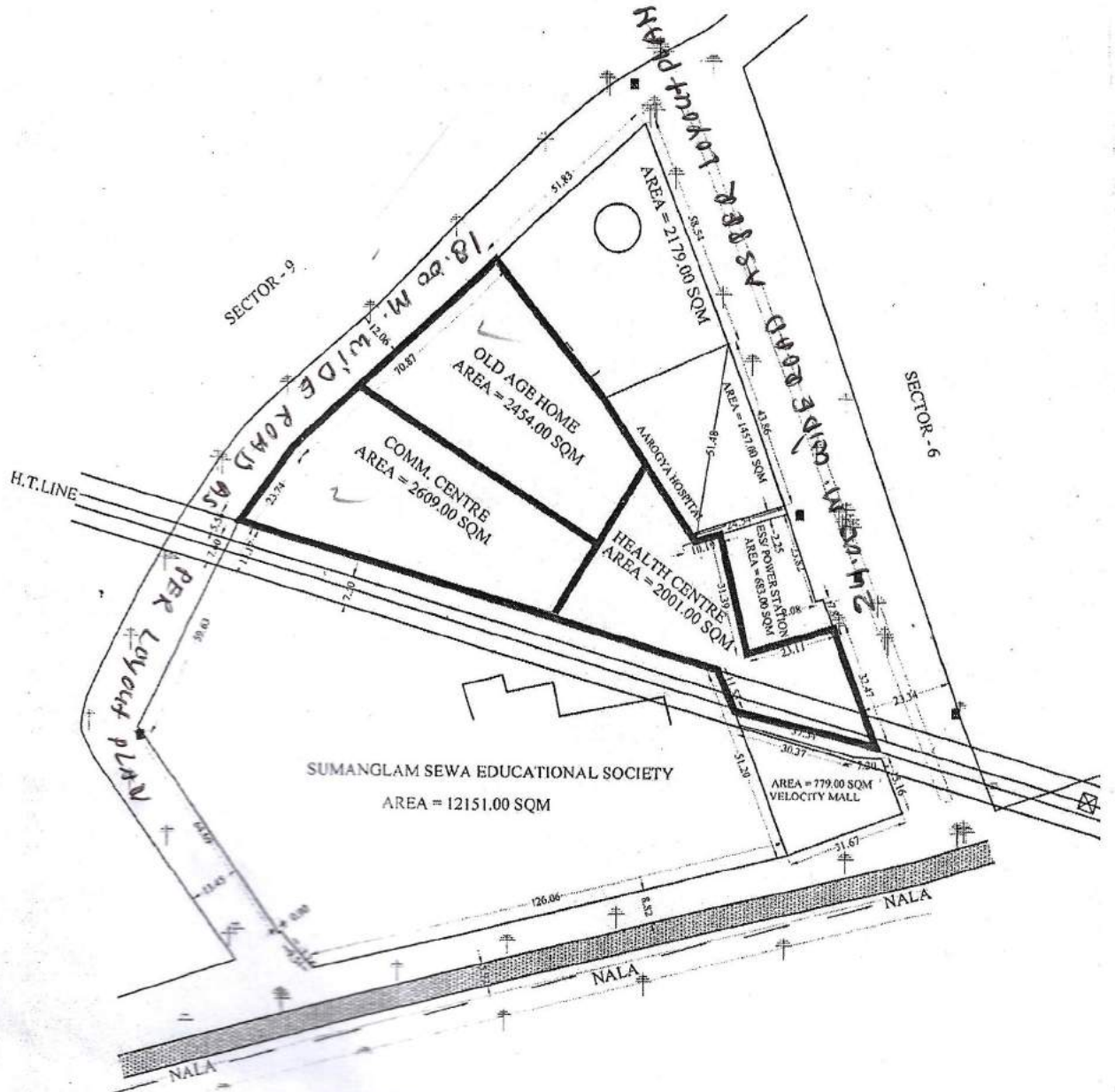
AREA SCHEDULE

| | |
|------------------------|------------------|
| FILLING STATION (FS-1) | = 1201.86 Sqmt. |
| FILLING STATION (FS-2) | = 850.90 Sqmt. |
| COMMERCIAL | = 10343.29 Sqmt. |



AMIN
 J.E. *[Signature]*
 A.E. *[Signature]*
 Ex. E. *[Signature]*
 OSD. (C.A.) *[Signature]*
 T. P. (R) *[Signature]*
 T. P. (K) *[Signature]*
 C.A.T.P. *[Signature]* SECRETARY
 VICE CHAIRMAN *[Signature]*

PROPOSED PART LAYOUT PLAN AT SECTOR VI VAISHALI



[Signature]
D/MAN

[Signature]
J.E.

[Signature]
A.E.

E.E.

[Signature]
23/10/13
T.P.

[Signature]
5/11/13
C.A.T.P.

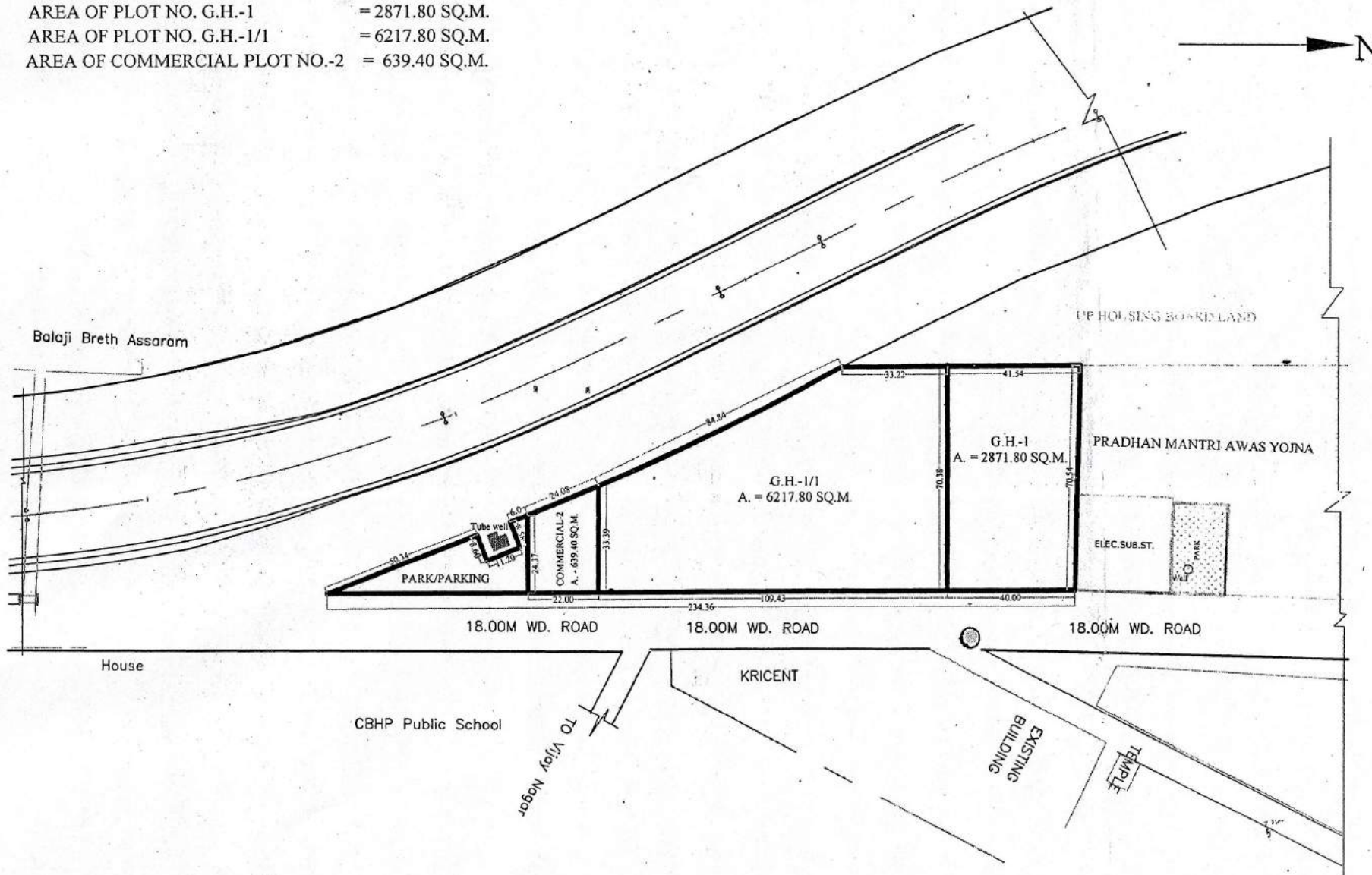
S

प्लान - 410/मिमी: 31/5/2021

दिनांक 20/11/2021

WISED PART LAYOUT PLAN OF G.H.-1 AT PRATAP VIHAR SECTOR XI, G. M. P. GHAZIABAD.

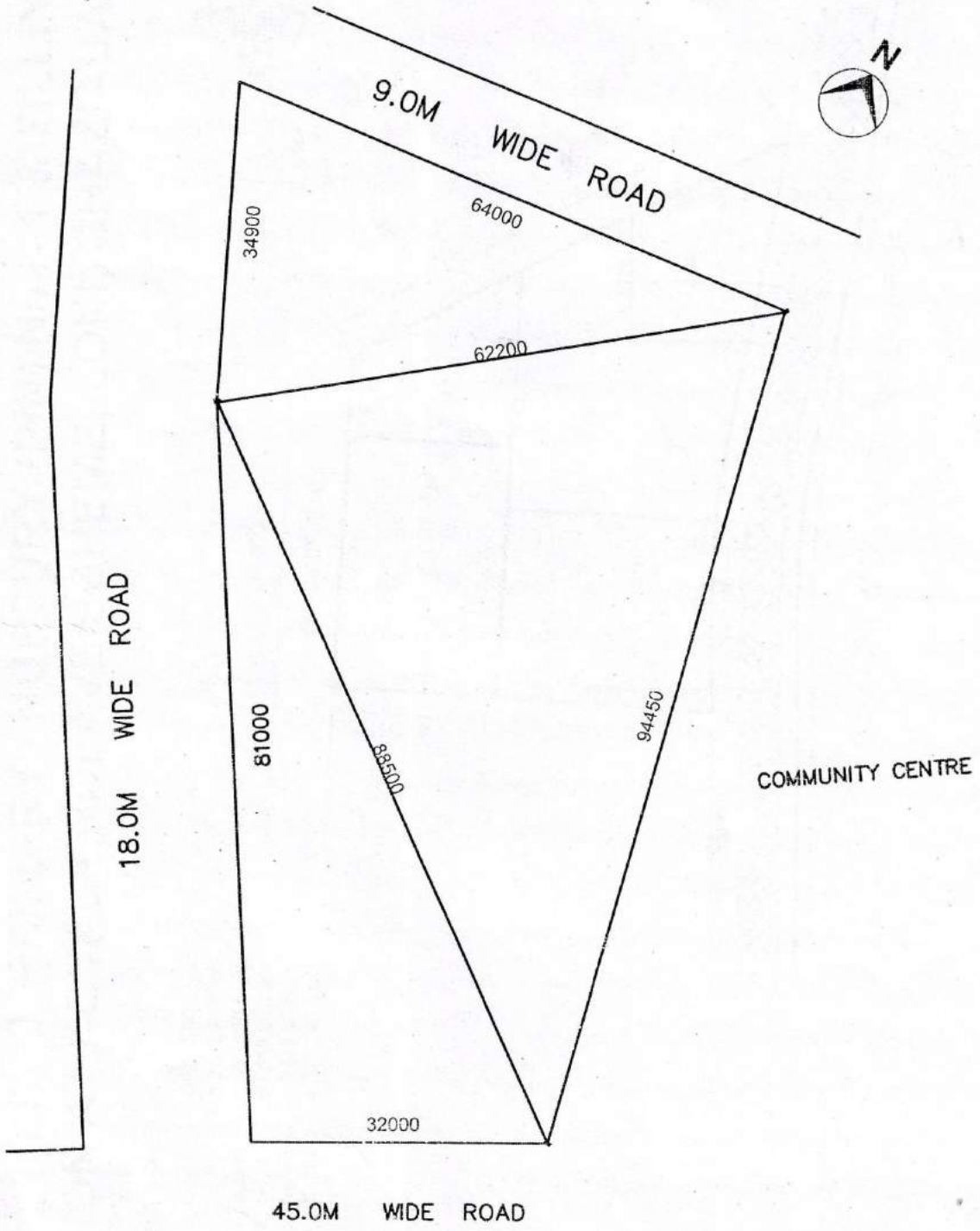
AREA OF PLOT NO. G.H.-1 = 2871.80 SQ.M.
AREA OF PLOT NO. G.H.-1/1 = 6217.80 SQ.M.
AREA OF COMMERCIAL PLOT NO.-2 = 639.40 SQ.M.



Handwritten signatures and initials are present at the bottom of the page, including names like "P. M. S.", "M. S.", "A. B.", "M. S.", "D.", "T. S.", and "T. S.", along with dates like "12/11/21".

SITE PLAN FOR COMMERCIAL (MIXED LANDUSE) PLOT AT CS-5
SWARNJAYANTIPURAM SCHEME .

AREA OF THE LAND = 5014.46 SQM



[Signature]
D/MAN

[Signature] 19/11/13
J.E.

[Signature] 19/11/13
A.E.

[Signature] 23/10/13
E.E.

[Signature] 23/10/13
T.P.

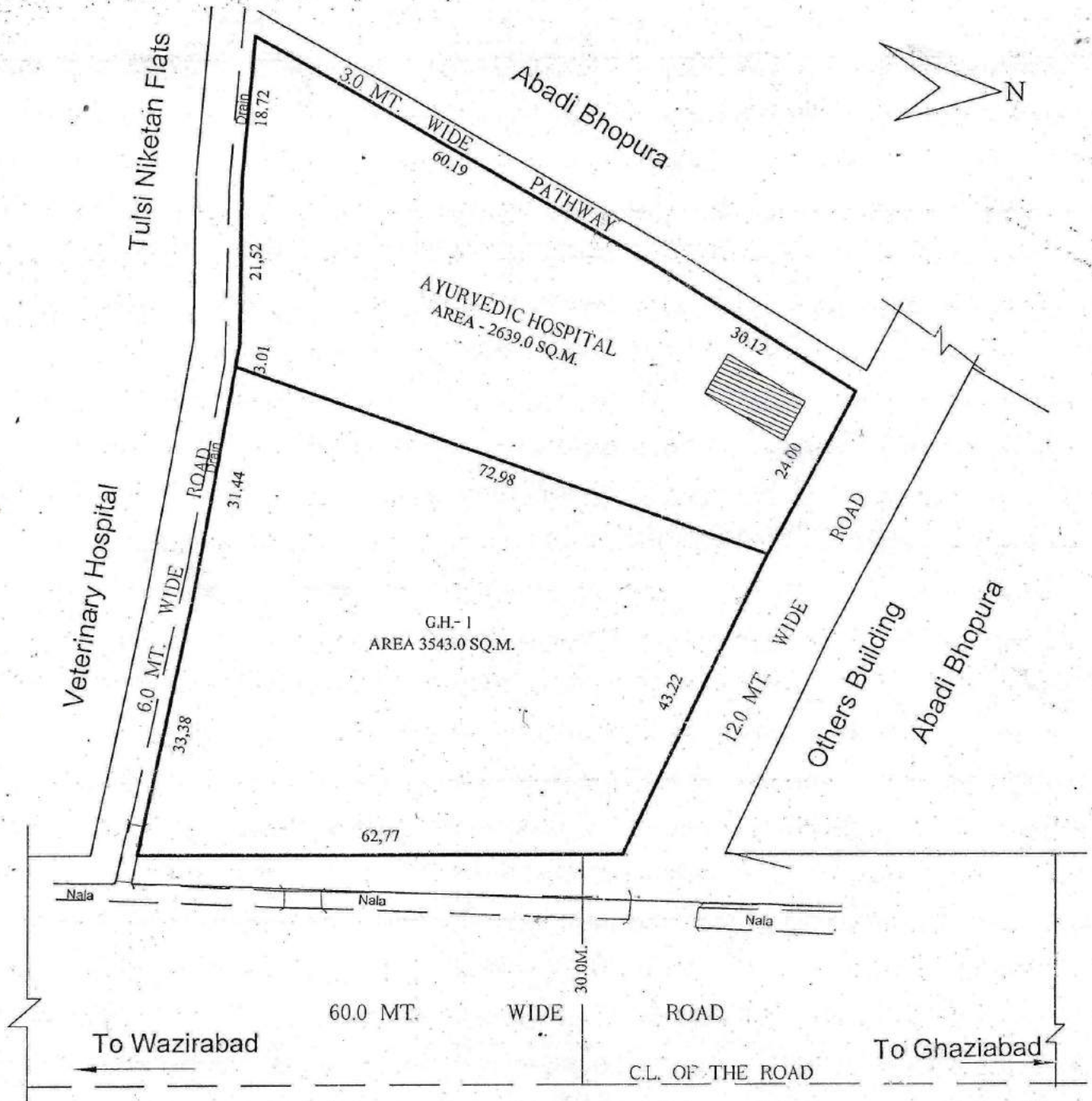
[Signature] 23/10/13
C.A.T.P.

[Signature]
SECY.

[Signature]
V.C.

D/MAN

PART LAYOUT PLAN OF TULSI NIKETAN RESIDENTIAL SCHEME THA
GHAZIABAD.



[Signature]
30/5/15
DMAN

[Signature]
30/5/15
AMIN

[Signature]
J.E.

[Signature]
30/5/15
A.E.

[Signature]
30/5/15
E.E.

[Signature]
30/5/15
TEH-LA.

[Signature]
30/5/15
T.P.

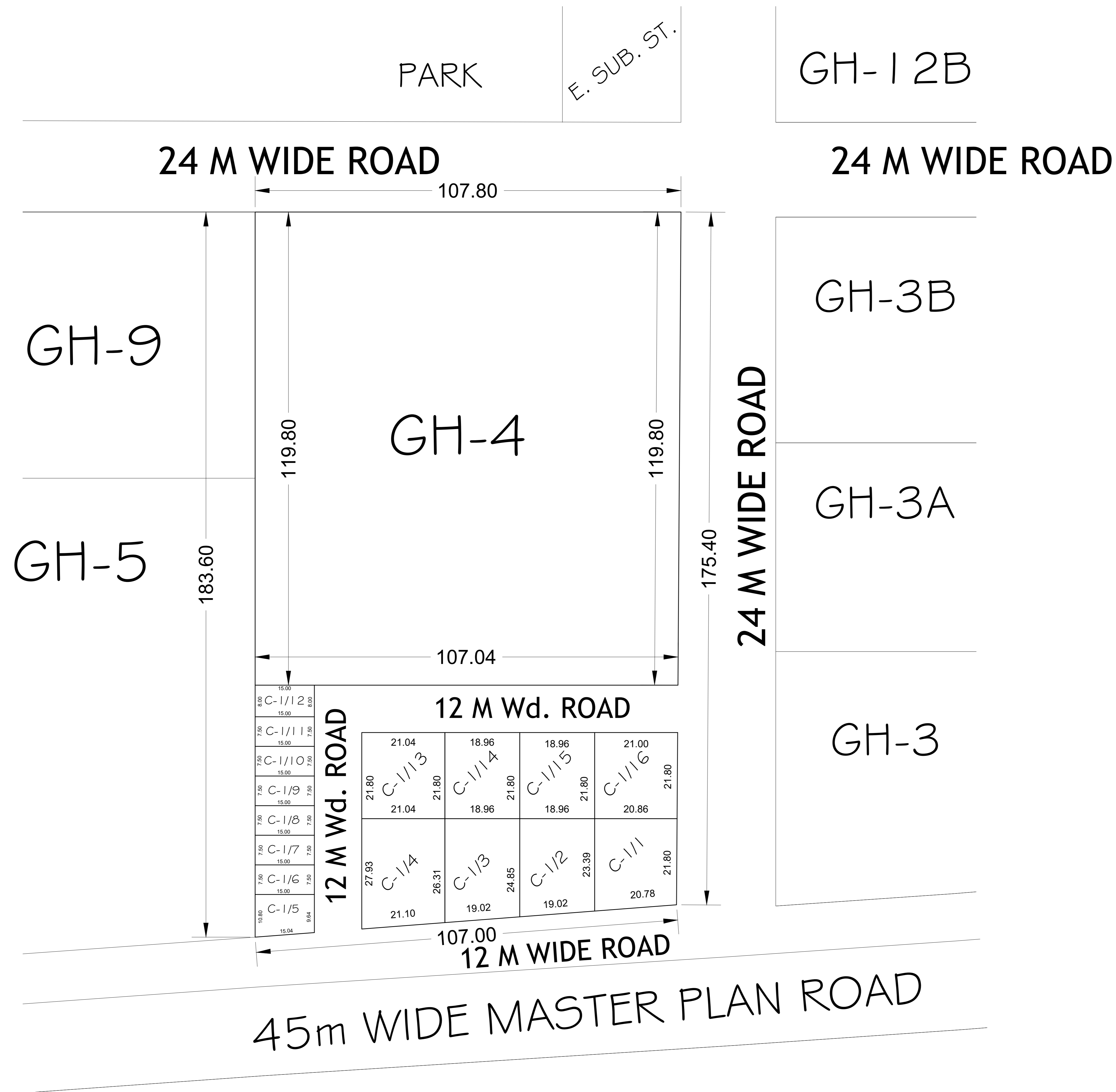
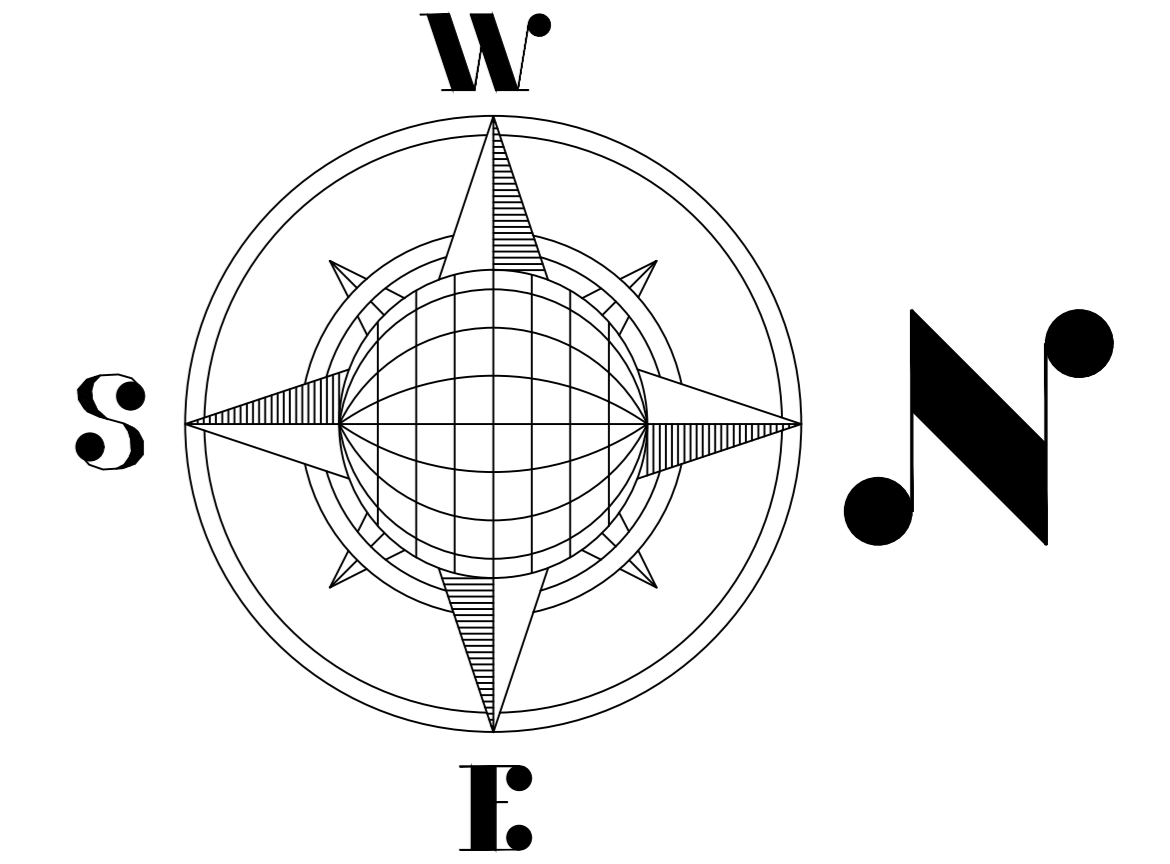
[Signature]
30/5/15
E.A.T.P.

[Signature]
30/5/15
SECY.

[Signature]
V.C.

REVISED PART LAYOUT PLAN OF COMMERCIAL PLOT C-1/1 TO C-1/16 & GROUP HOUSING PLOT GH-4 AT, KOYAL ENCLAVE SCHEME, LONI, G.D.A. GHAZIABAD

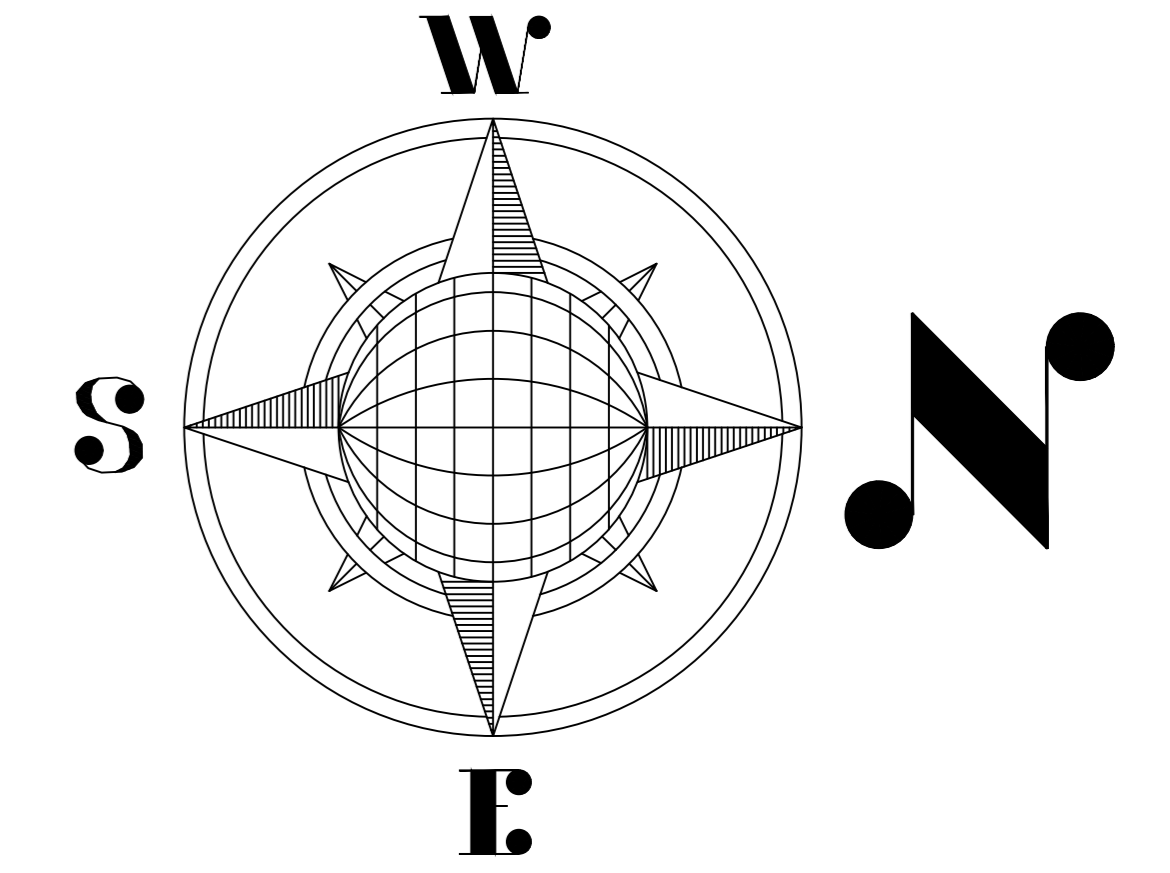
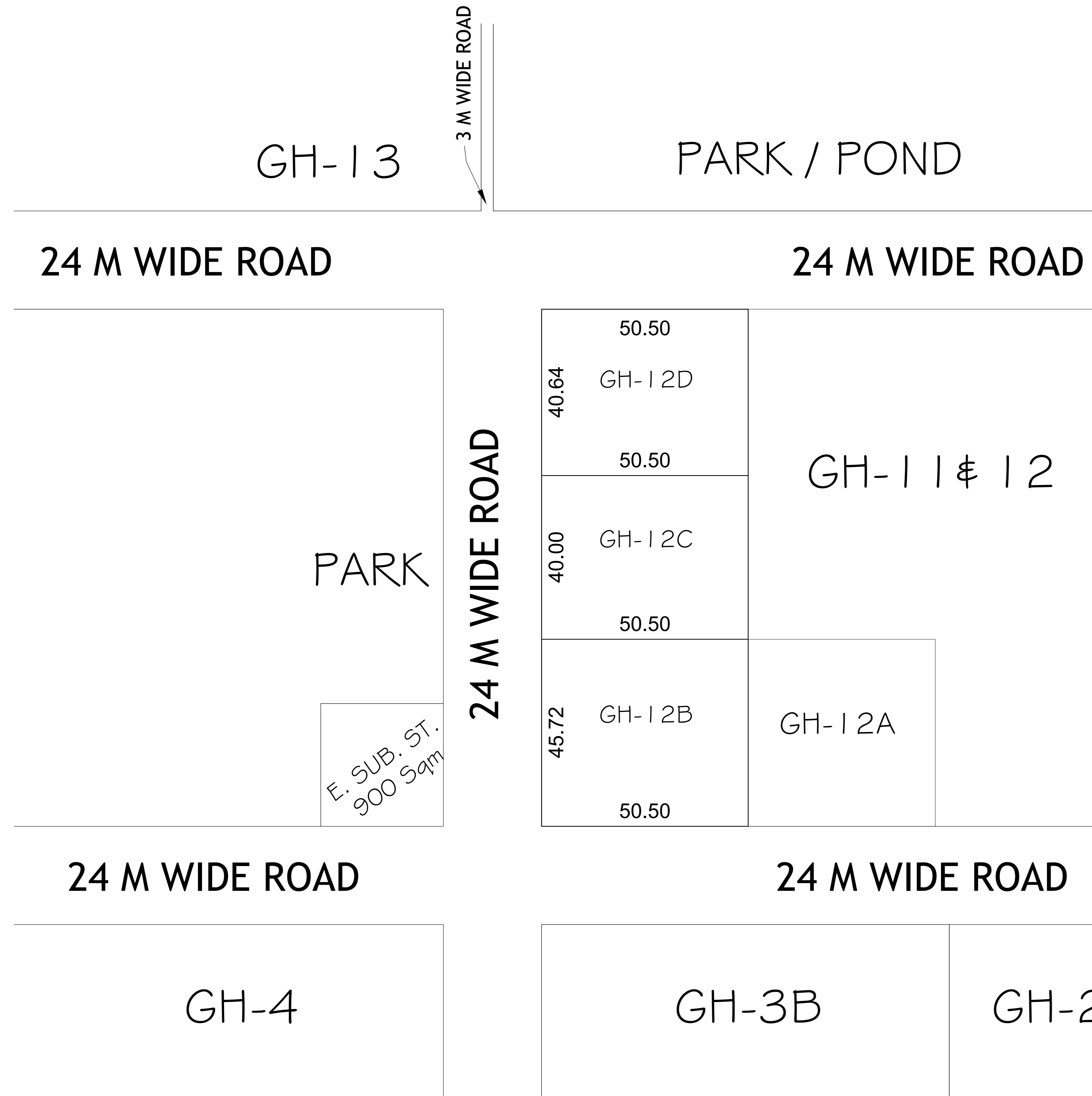
COMMERCIAL PLOTS
GROUND COVERAGE - 50%
F.A.R. - 1.75



| AREA SCHEDULE | |
|----------------------------|------------------------|
| PLOT No. | AREA (IN Sqmt.) |
| C-1/1 | 469.78 |
| C-1/2 | 457.36 |
| C-1/3 | 485.00 |
| C-1/4 | 570.61 |
| C-1/5 | 153.40 |
| C-1/6 to C-1/11 | 112.50 |
| C-1/12 | 120.00 |
| C-1/13 | 458.71 |
| C-1/14 & C-1/15 | 413.32 |
| C-1/16 | 456.29 |
| GH-04 | 12867.54 |

| COMMERCIAL SET BACK | |
|---------------------|--------------------|
| BELOW 200.00 Sqmt. | ABOVE 200.00 Sqmt. |
| FRONT - 3.00 Sqmt. | FRONT - 4.50 Sqmt. |
| REAR - 3.00 Sqmt. | REAR - 3.00 Sqmt. |
| | SIDE - 3.00 Sqmt. |
| | SIDE - 3.00 Sqmt. |

REVISED PART LAYOUT PLAN OF GROUP HOUSING PLOT OF GH-12B, GH-12C & GH-12D AT KOYAL ENCLAVE SCHEME, LONI, G.D.A. GHAZIABAD.



| AREA SCHEDULE | |
|----------------------|------------------------|
| PLOT No. | AREA (In Sqmt.) |
| GH-12B | 2308.86 |
| GH-12C | 2020.00 |
| GH-12D | 2052.32 |

| | |
|-----------------|--------|
| GROUND COVERAGE | - 40% |
| F.A.R. | - 1.50 |

✓

SITE PLAN OF NURSERY SCHOOL PLOT (NS-1 & NS-2) AND CRESCH PLOT AT E' BLOCK BRIJVIHAR SECTOR NO-VIII T.H.A GZB.

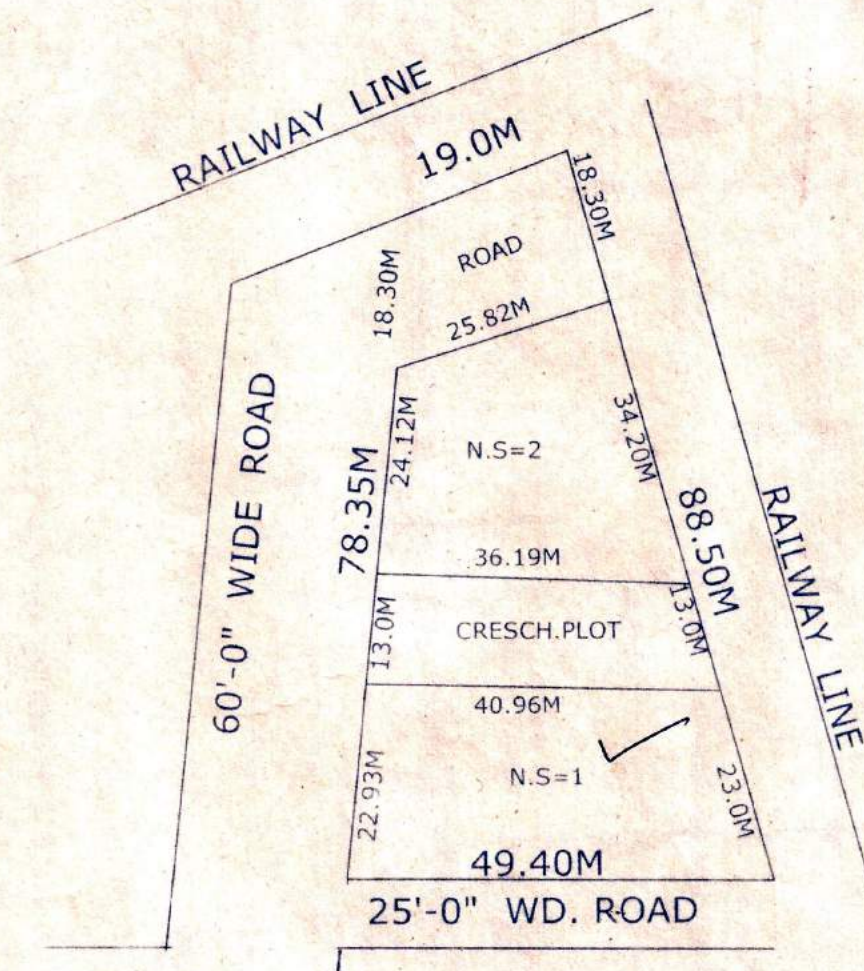
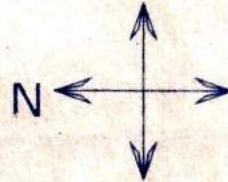
AREA CHART=

✓ NS-1=1015.31 SQM ✓

NS-2=882.95 SQM

CRESCH

PLOT =490.0 SQM



Prepared by
26/08/08

Checked by
26.8

Measured by
A/S

PREPARED BY COMPARED BY MEASURED BY

A.E

A.T.P

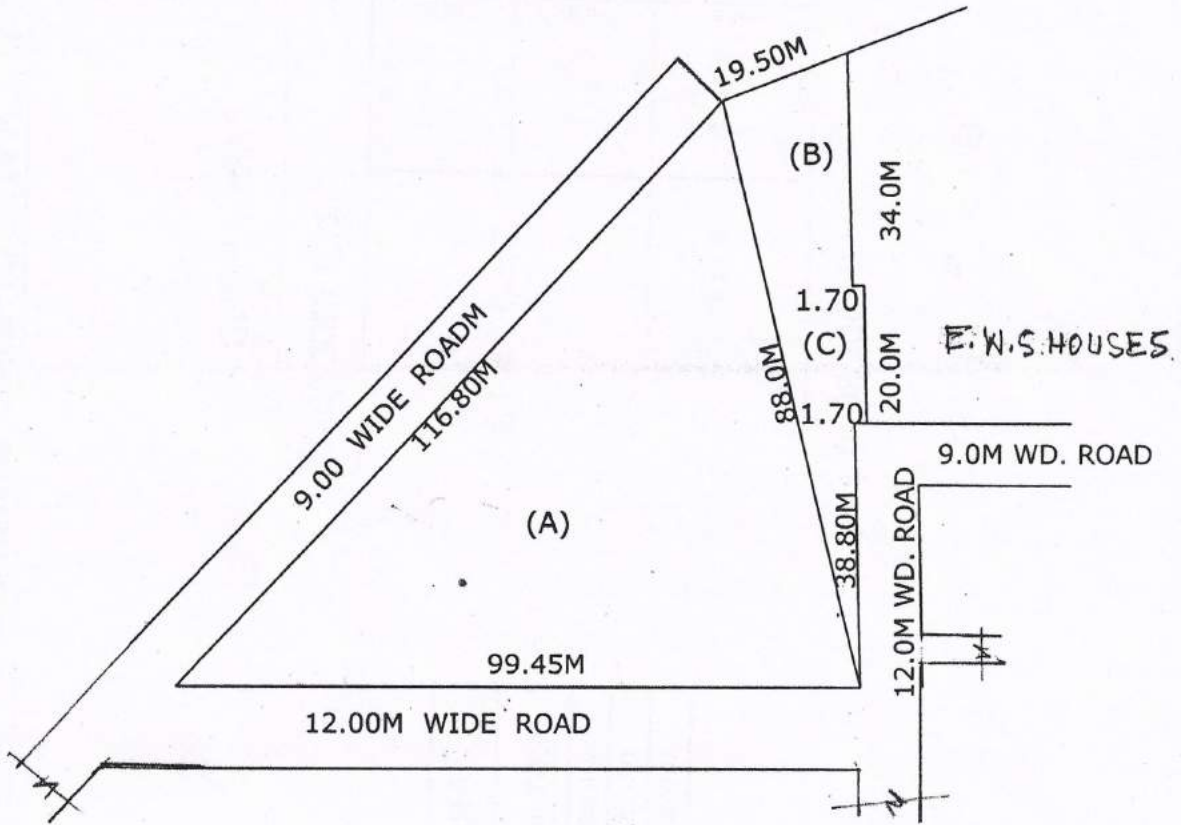
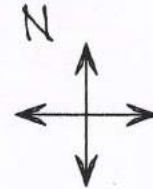
T.P

Handwritten signatures and dates:
27/08/08
28/08/08

SITE PLAN OF PLOT P/NS
SCHEME IN POKET 'D' GHAZIABAD

TOTAL AREA
PART .A+B+C=5144.49 SQM

ALL DIMENSION IN METER
NOT TO SCALE



Handwritten signature
31/07/08

PREPARED BY

Handwritten signature
31/08/08

COMPARED BY

sd
(RAKESH TOMER) (V.NATH)

MEASURED BY A.E.

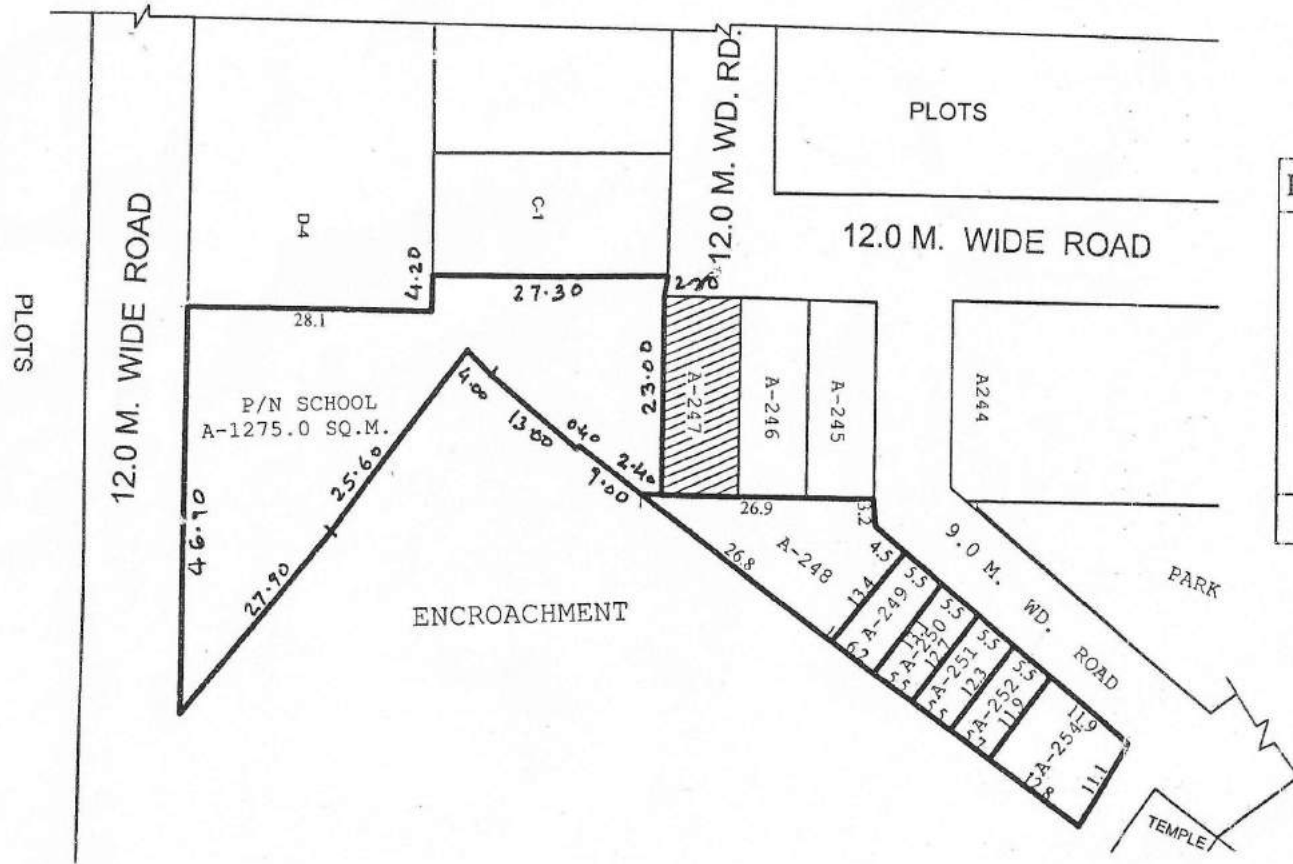
Handwritten signature
31/08/08

ATP.

Handwritten signature
31/08/08

T.P.

REVISED SITE PLAN OF PLOT NOS. 248 TO 254 & P/N SCHOOL AT KAUSHAMBI GZB.



| PLOT NO. | AREA (SQ.M.) |
|--------------|--------------|
| A-248 | 258.00 SQ.M. |
| A-249 | 77.05 SQ.M. |
| A-250 | 70.58 SQ.M. |
| A-251 | 69.28 SQ.M. |
| A-252 | 67.60 SQ.M. |
| A-254 | 141.10 SQ.M. |
| P/N SCH. | 1275.0 SQ.M. |
| MISSING PLOT | A-253 |

4-6-15
Man

AMIN

J.E.

A.E.

E.E.

TEH-LA

T.P.

C.A.T.P.

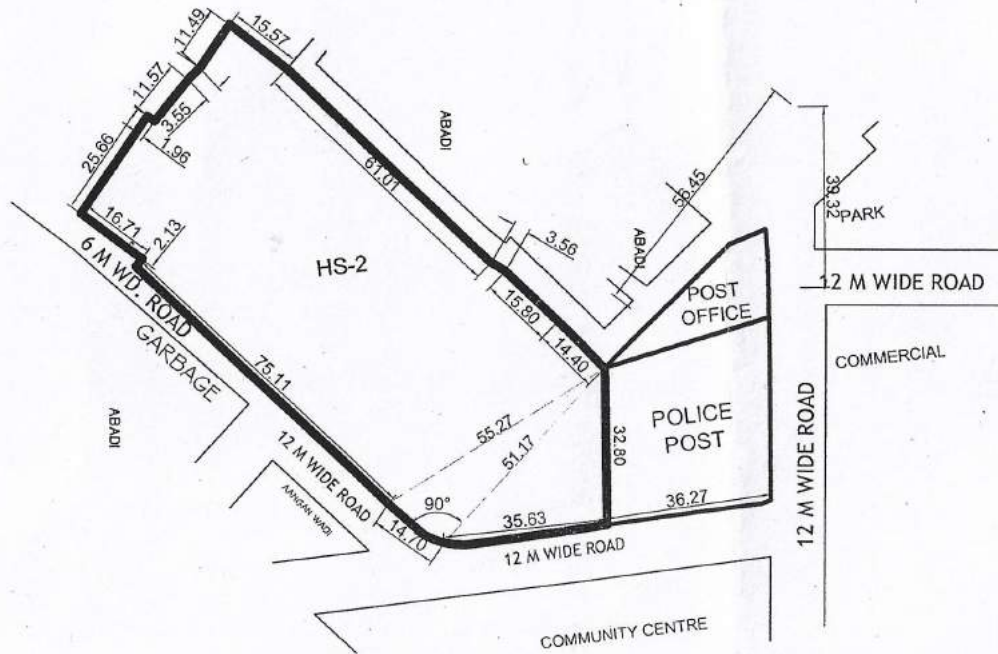
SECRY.

V.C.

REVISED SITE PLAN OF HS-2 AT KOYAL ENCLAVE SCHEME, LONI, GHAZIABAD

AREA SCHEDULE

HIGHER SECONDRY-2 (H/S-2) = 6395.00 Sqmt.
 GROUND COVERAGE = 30 %
 PERMISSIBLE F.A.R. = 1.00



lan

[Signature]
27/11/2020
JUN. ENGR.

[Signature]
27.11.20
ASTT. ENGR.

[Signature]
S. ENGR.

[Signature]
T. P. (R)

[Signature]
T. P. (K)

[Signature]
D. T. P.

[Signature]
SECRETARY

[Signature]
VICE CHAIRMAN

REVISED LAYOUT PLAN OF KOYAL ENCLAVE SCHEME, GHAZIABAD

AREA STATEMENT

| | |
|----------------------------|--------------|
| TOTAL AREA OF SCHEME | = 417875 SQM |
| AREA UNDER BUILT UP | = 9745 SQM |
| AREA UNDER ROAD (WIDENING) | = 18471 SQM |
| NET SCHEME AREA | = 392655 SQM |

AREA UNDER GROUP HOUSING:-

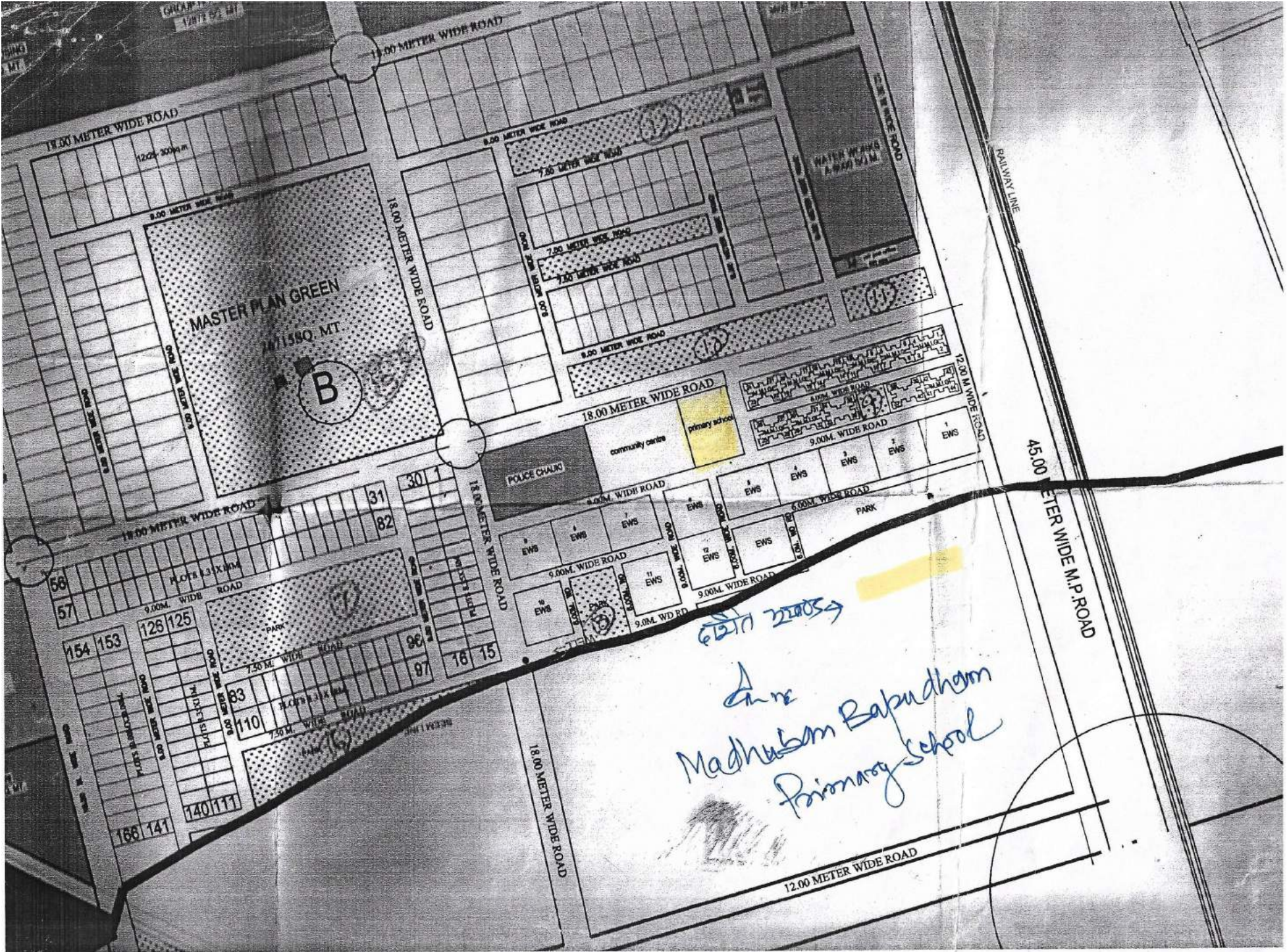
| | |
|------------|-------------|
| 1. GH-1 | = 9900 SQM |
| 2. GH-1A | = 7000 SQM |
| 3. GH-2 | = 16200 SQM |
| 4. GH-3 | = 6000 SQM |
| 5. GH-3A | = 5250 SQM |
| 6. GH-3B | = 5750 SQM |
| 7. GH-4 | = 19500 SQM |
| 8. GH-5 | = 12000 SQM |
| 9. GH-6 | = 12000 SQM |
| 10. GH-7 | = 6700 SQM |
| 11. GH-7A | = 6400 SQM |
| 12. GH-7B | = 6700 SQM |
| 13. GH-8 | = 6400 SQM |
| 14. GH-9 | = 6800 SQM |
| 15. GH-10 | = 7100 SQM |
| 16. GH-11 | = 4700 SQM |
| 17. GH-12 | = 7210 SQM |
| 18. GH-12A | = 2090 SQM |
| 19. GH-13 | = 21800 SQM |

TOTAL AREA UNDER GROUP HOUSING

| | |
|---|--------------|
| TOTAL AREA UNDER GROUP HOUSING | = 169500 SQM |
| TOTAL AREA UNDER COMMERCIAL | = 16700 SQM |
| TOTAL AREA UNDER FACILITIES (HEALTH, SCHOOL & COMMUNITY FACILITIES) | = 38150 SQM |
| TOTAL AREA UNDER OPEN PARK/POND | = 58900 SQM |
| TOTAL AREA UNDER FILLING STATION | = 4550 SQM |
| AREA UNDER ROADS FOR FUTURE | = 73859 SQM |



PRODUCED BY AN AUTODESK EDUCATIONAL PRODUCT



MASTER PLAN GREEN
1471580 MT

B

POLICE CHALK

6271 22053
 Anur
 Madhusom Babudham
 Primary School

18.00 METER WIDE ROAD

18.00 METER WIDE ROAD

8.00 METER WIDE ROAD

8.00 METER WIDE ROAD

18.00 METER WIDE ROAD

7.00 METER WIDE ROAD

7.00 METER WIDE ROAD

7.00 METER WIDE ROAD

8.00 METER WIDE ROAD

18.00 METER WIDE ROAD

9.00 M. WIDE ROAD

9.00M. WIDE ROAD

18.00 METER WIDE ROAD

9.00M. WIDE ROAD

154 153

128 125

7.50 M. WIDE ROAD

8.00 METER WIDE ROAD

7.50 M. WIDE ROAD

168 141

140 111

31

30

82

98

18

15


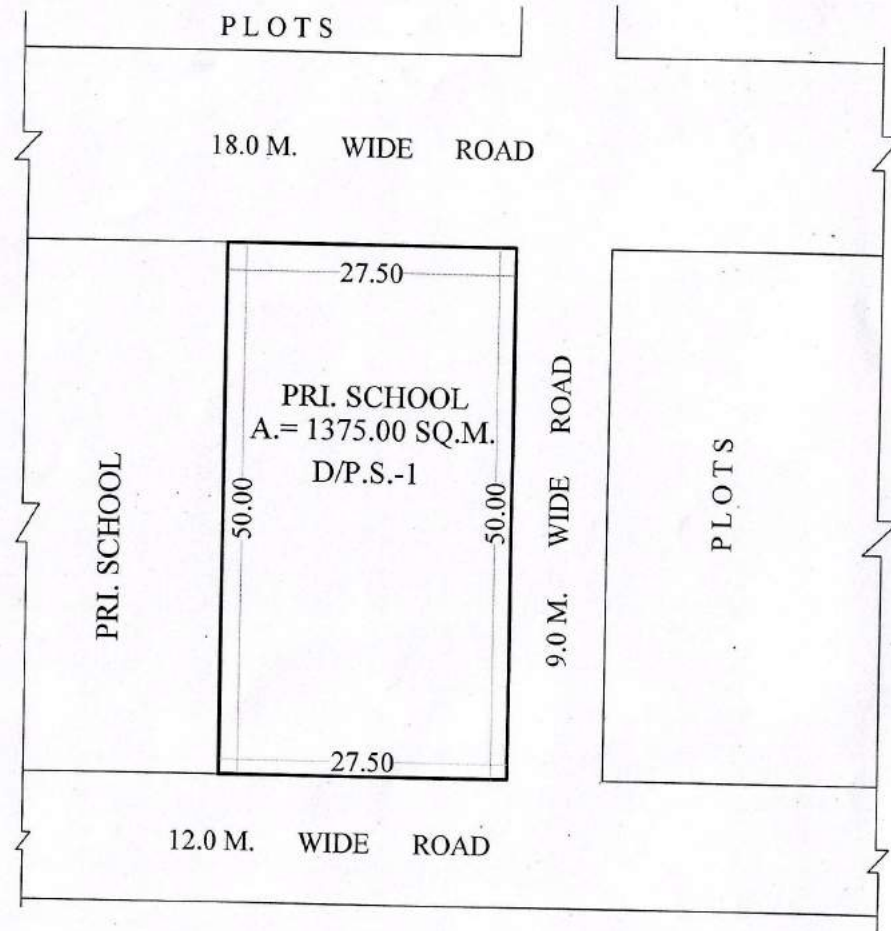
18.00 METER WIDE ROAD

12.00 METER WIDE ROAD

RAILWAY LINE

43.00 METER WIDE M.P. ROAD

SITE PLAN OF PRIMARY SCHOOL PLOT NO. D/P.S.-1 AT POCKET 'D' MADHUBAN BAPUDHAM YOJNA; GZ
AF A OF PRI. SCHOOL D/P.S.-1= 1375.00 SQ.M.



Sd. 06-01-21
PREPARED BY

Sd. 06-01-21
COMPARED BY

Sd. 13-01-21
(MEAS. & AREA CAL.) J.E.

Sd. 13-01-21
A.E.

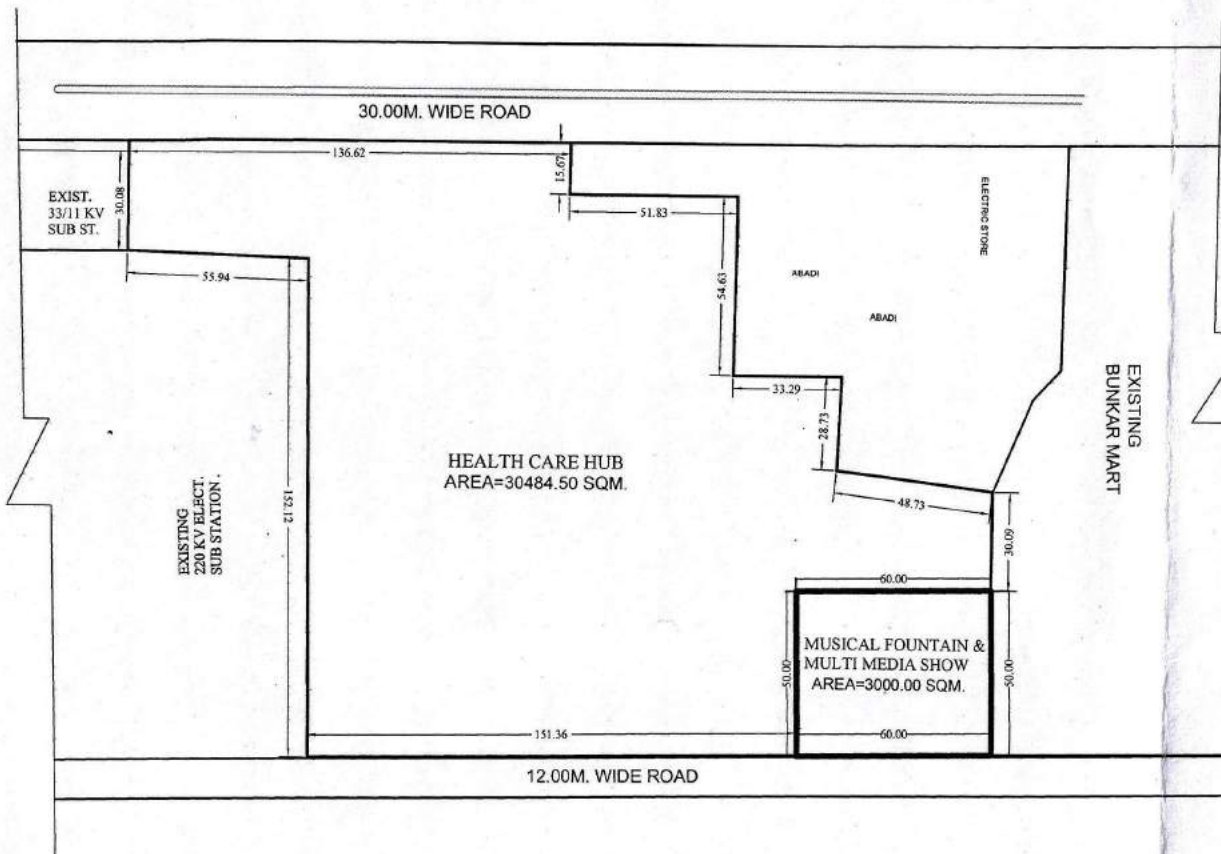
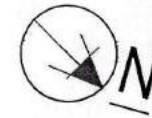
Sd. 13-01-21
E.E.

Sd. 22-01-21
T.P.

REVISED SITE PLAN FOR HEALTHCARE HUB AND MUSICAL FOUNTAIN & MULTI MEDIWA SHOW AT POCKET-E MADHUBAN BAPUDHAM YOJNA; GZB.

HEALTH CARE HUB AREA - 30484.50 SQ.M.

MUSICAL FOUNTAIN AND MULTIMEDIA SHOW AREA - 3000.00 SQ.M.



Sd. 16-11-19
D/Man

Sd. 19-11-19
AMIN

Sd. 19-11-19
J.E.

Sd. 19-11-19
A.E.

Sd. 19-11-19
E.E.

Sd. 19-11-19
TEH.(LA)

Sd. 27-11-19
T.P.(R)

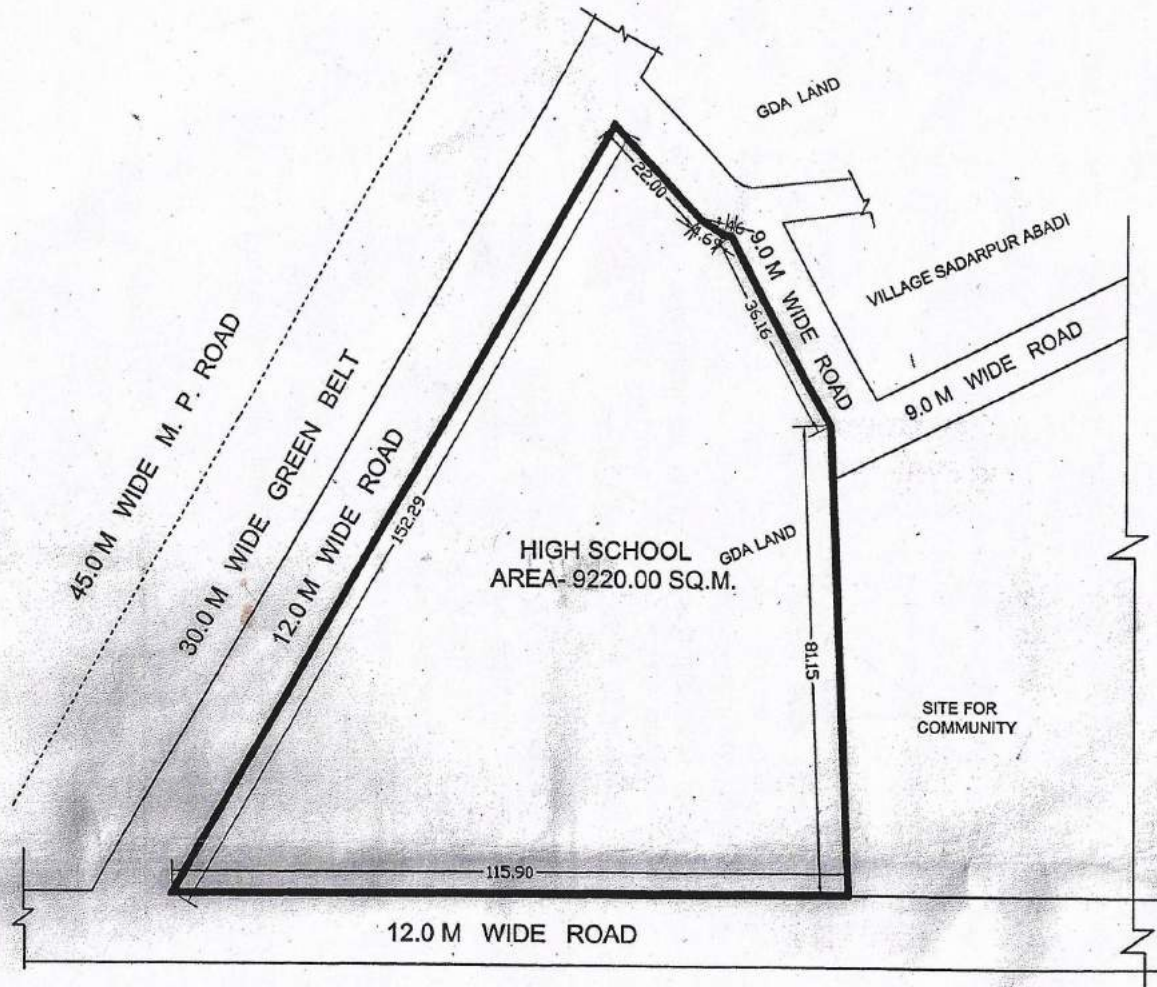
Sd. 28-11-19
T.P.(K)

Sd. 28-11-19
C.A.T.P.

Sd. 02-12-19
SECRETARY

Sd. 02-12-19
VICE CHAIRMAN

PROPOSED SITE PLAN FOR HIGH SCHOOL PLOT AT POCKET-E (PART) MADHUBAN BAPUDHAM YOJNA; GZB.



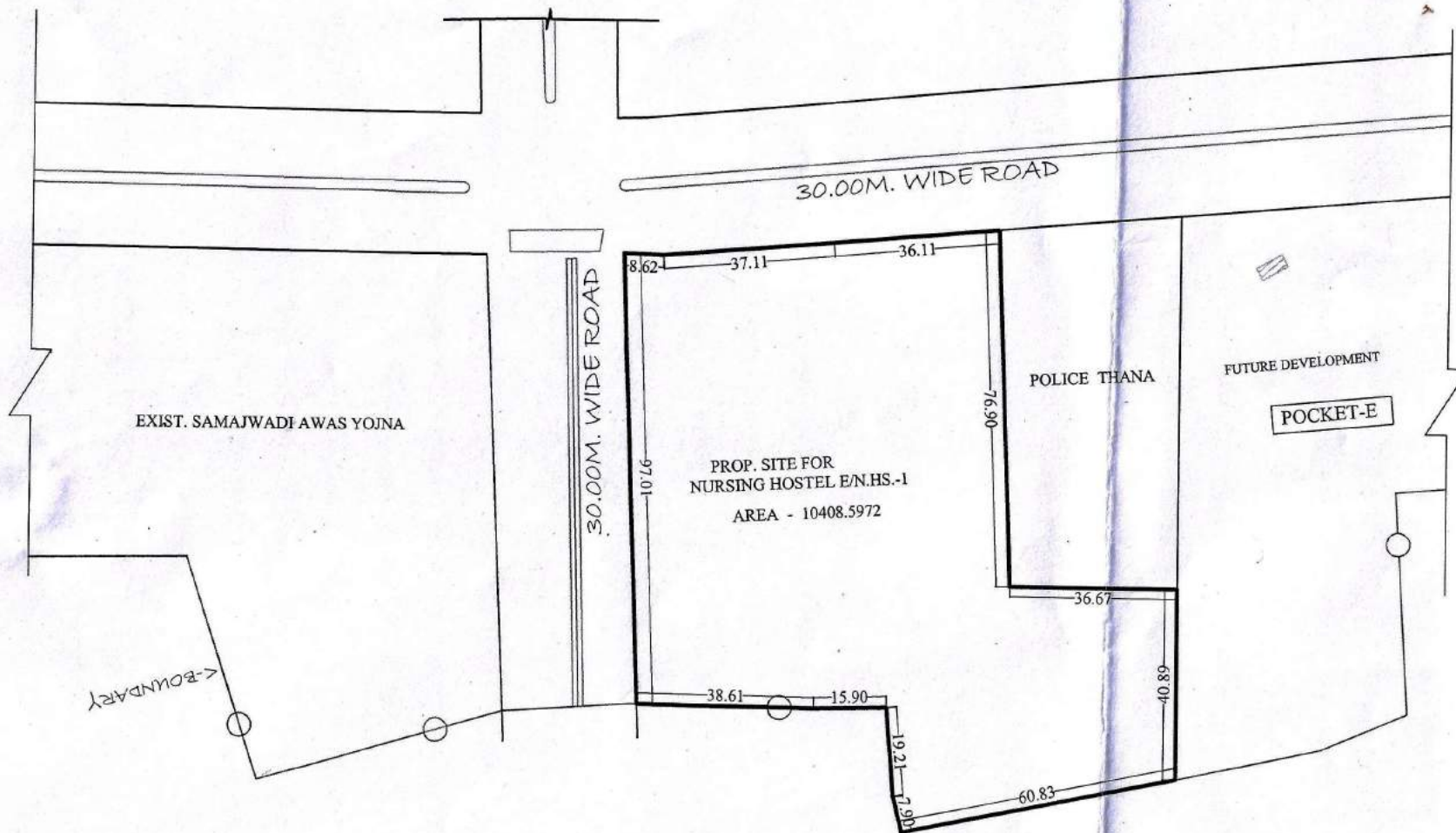
SWARNJYANTIPURAM YOJNA

Man AMIN J.E. A.E. E.E. OSD (LA) T.P. (R) T.P. (R) SECRETARY VICE CHAIRMAN

15/07/2016

PROPOSED SITE FOR NURSING HOSTEL PLOT NO. E/N.HS.-1 IN POCKET-E, AT MADHUBAN BAPUDHAM YOJNA,G.D.A. GZB.

AREA OF NURSING HOSTEL PLOT NO. E/N.H.-1 = 10408.597 SQ.M.



Sd 07-08-20
D/MAN

Sd 07-08-20
AMIN

Sd 07-08-20
J.E.

Sd 07-08-20
A.E.

Sd 07-08-20
O.S.D.-L.A.

Sd 10-08-20
E.E.

Sd 10-08-20
T.P.(R)

Sd 10-08-20
T.P.(K)

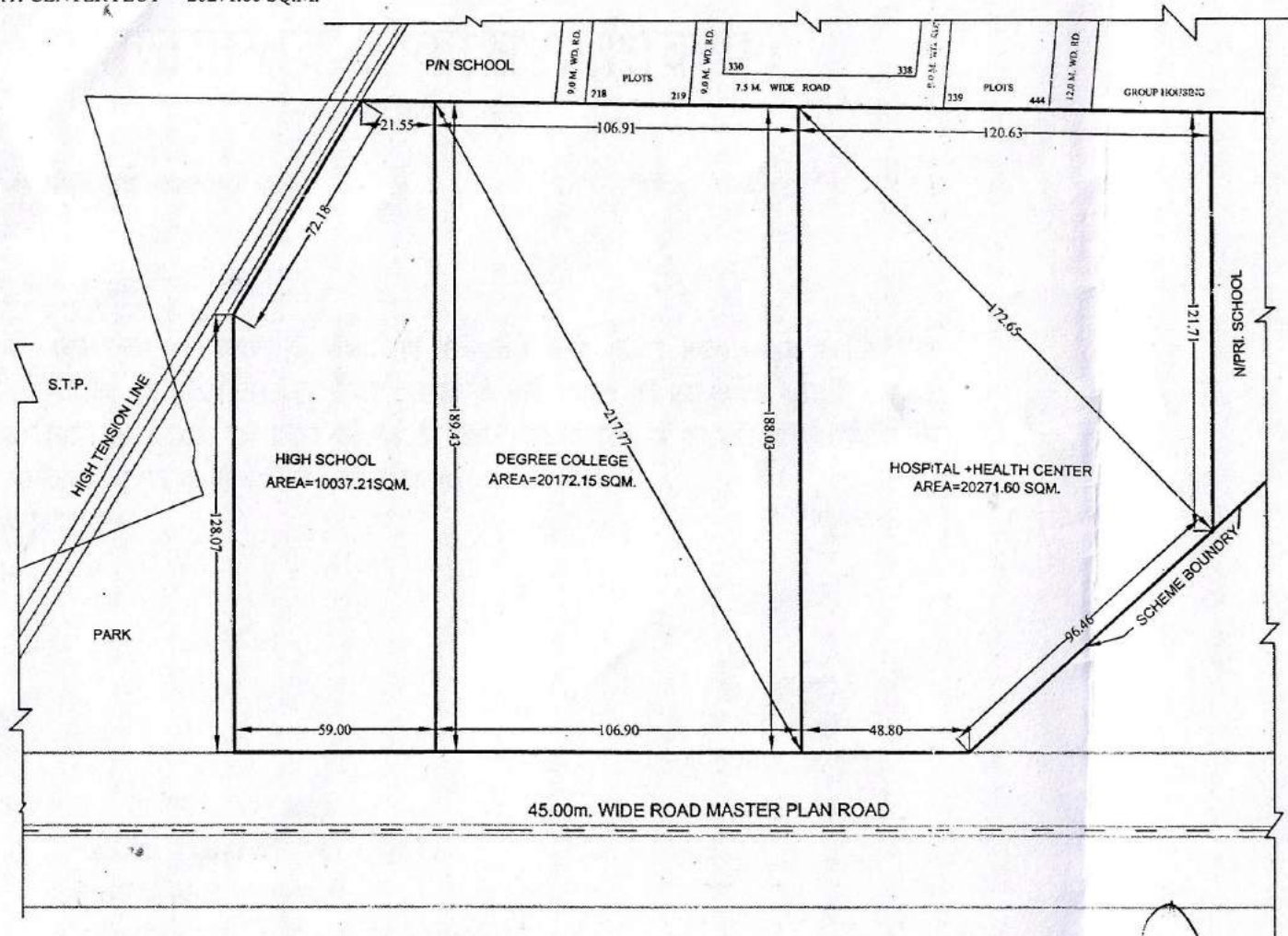
Sd 10-08-20
C.A.T.P.










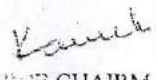
Sd 10-08-20
SECERATRY

Sd 10-08-20
VICE CHAIRMAN

LAN FOR HIGH SCHOOL , DEGREE COLLEGE & HOSPITAL+HEALTH CENTER PLOT AT POCKET- F MADHUBAN BAPUDHAM YOJNA;GDA, GZB

HIGH SCHOOL PLOT = 10037.21 SQ.M.
 DEGREE COLLEGE PLOT = 20172.15 SQ.M.
 HOSPITAL+HEALTH CENTER PLOT = 20271.60 SQ.M.



 AMIN
 J.E.
 A.E.
 E.E.
 OSD (LA)
 T.P. (R)
 T.P. (K)
 C.A.T.P.
 SECRETARY
 VICE CHAIR

H.C. / C.C.

match (8)

LAYOUT PLAN OF PRATAP VIHAR SECTOR XI & XII G.M.P. GHAZIABAD.

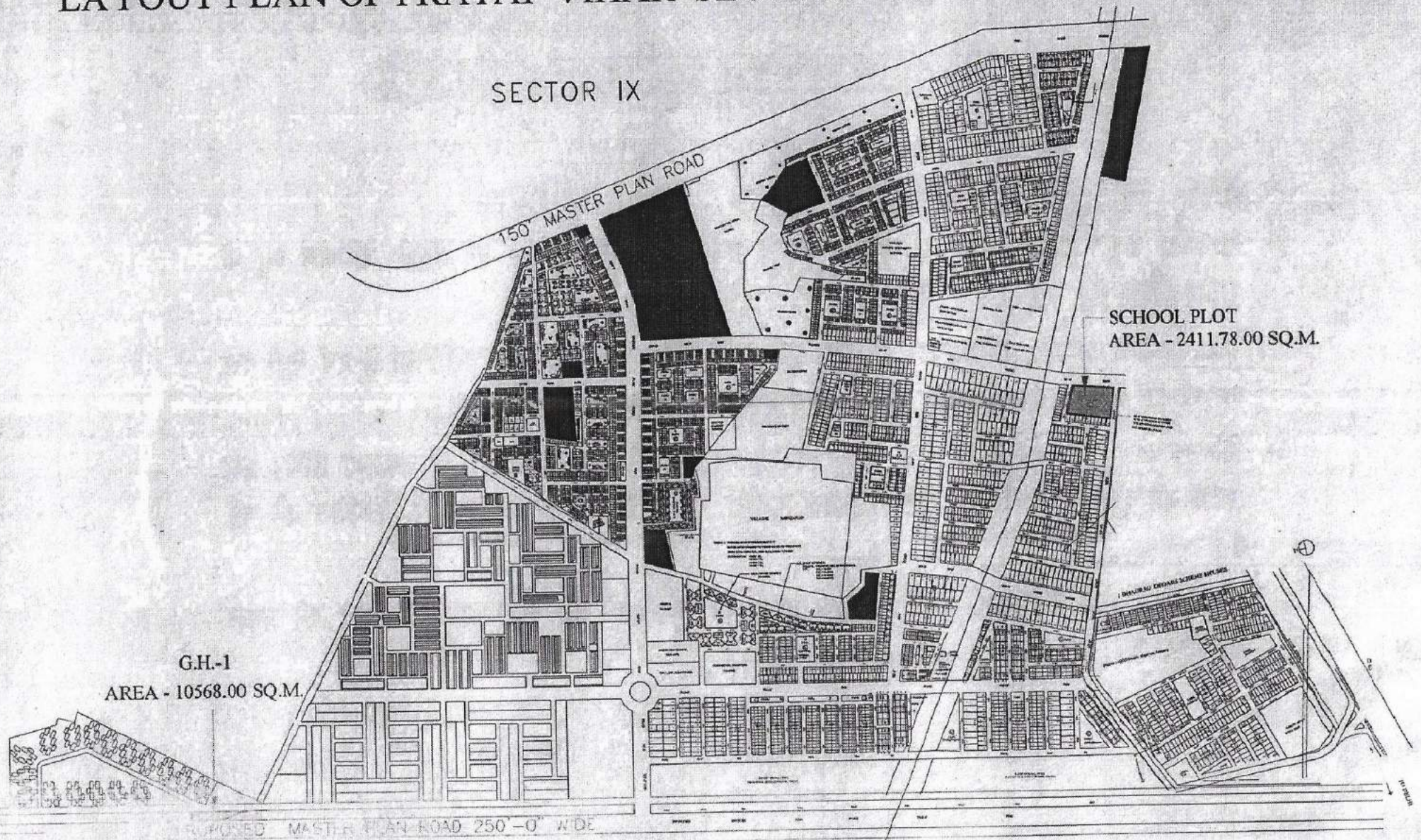
SECTOR IX

150' MASTER PLAN ROAD

SCHOOL PLOT
AREA - 2411.78.00 SQ.M.

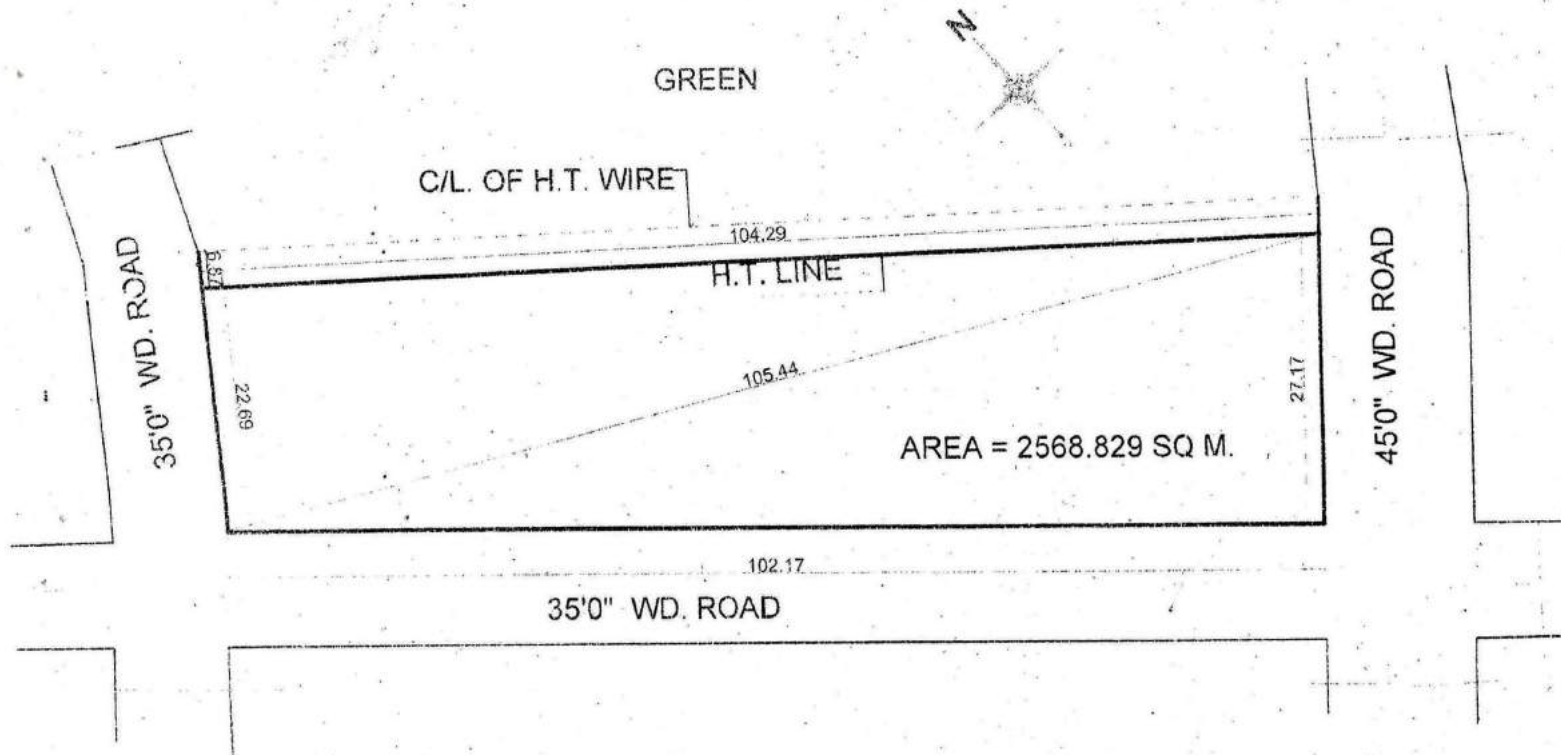
G.H.-1
AREA - 10568.00 SQ.M.

PROPOSED MASTER PLAN ROAD 250'-0" WIDE



SITE PLAN OF PRIMARY SCHOOL AT SECTOR II, VAISHALI GHAZIABAD

AREA = 2568.829 SQ M.



[Signature]
30/11/13
PREPARED BY

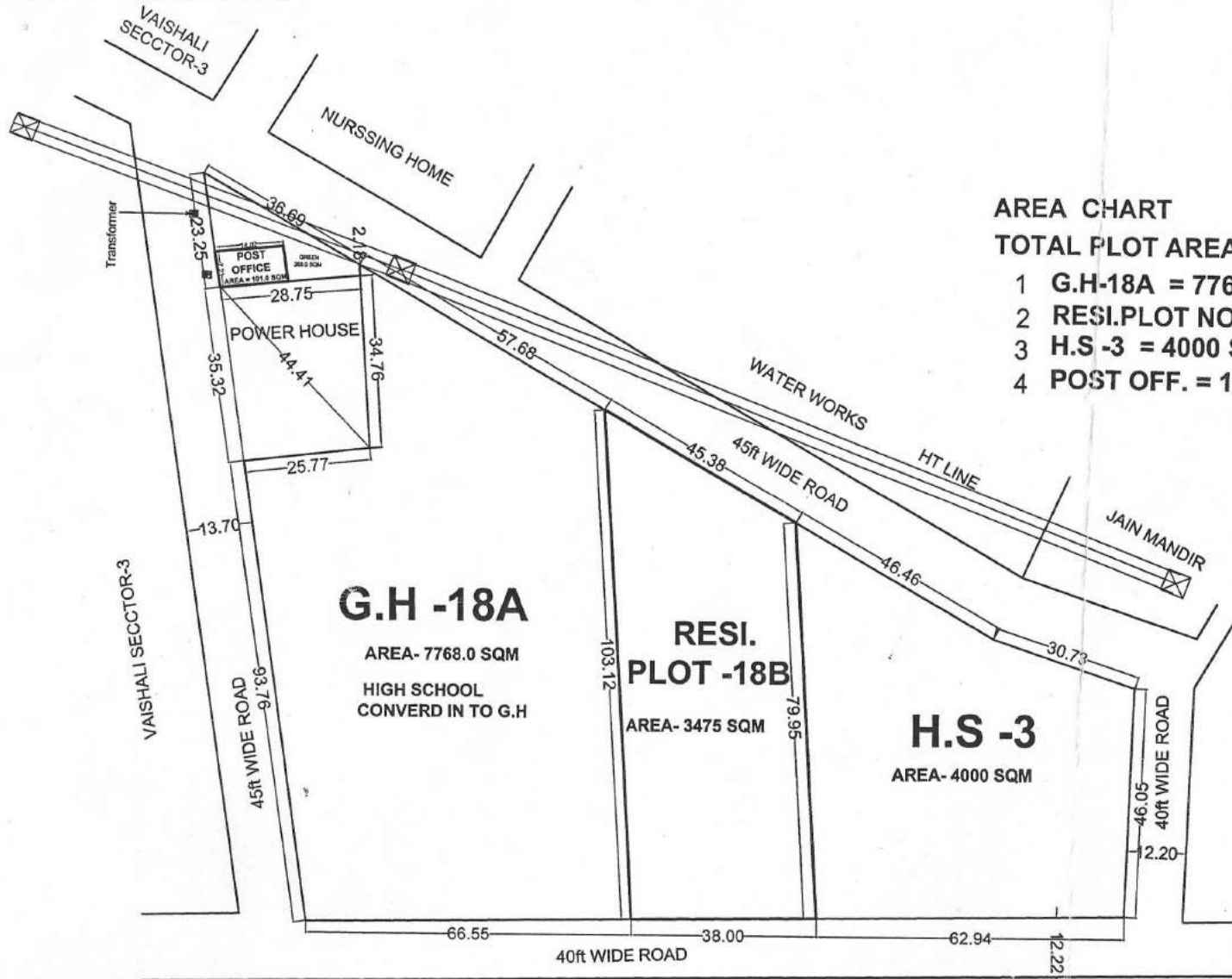
[Signature]
04/12/13
COMPARED BY

[Signature]
28/11/13
MEASURED BY
J.E

[Signature]
ASTT. ENGR

[Signature]
04/12/13
T.P

**SITE PLAN OF HIGH SCHOOL PLOT CONVERD IN TO G.H / RESI.PLOT/POST OFFICE AT SECTER -3
VAISHALI GHAZIABAD**



AREA CHART

TOTAL PLOT AREA-15241 SQM

- 1 G.H-18A = 7768.0 SQM
- 2 RESI.PLOT NO-18B = 3475 SQM
- 3 H.S -3 = 4000 SQM
- 4 POST OFF. = 101.0 SQM

G.H -18A

AREA- 7768.0 SQM
HIGH SCHOOL
CONVERD IN TO G.H

**RESI.
PLOT -18B**

AREA- 3475 SQM

H.S -3

AREA- 4000 SQM

[Signature]
21/10/16
D/M.

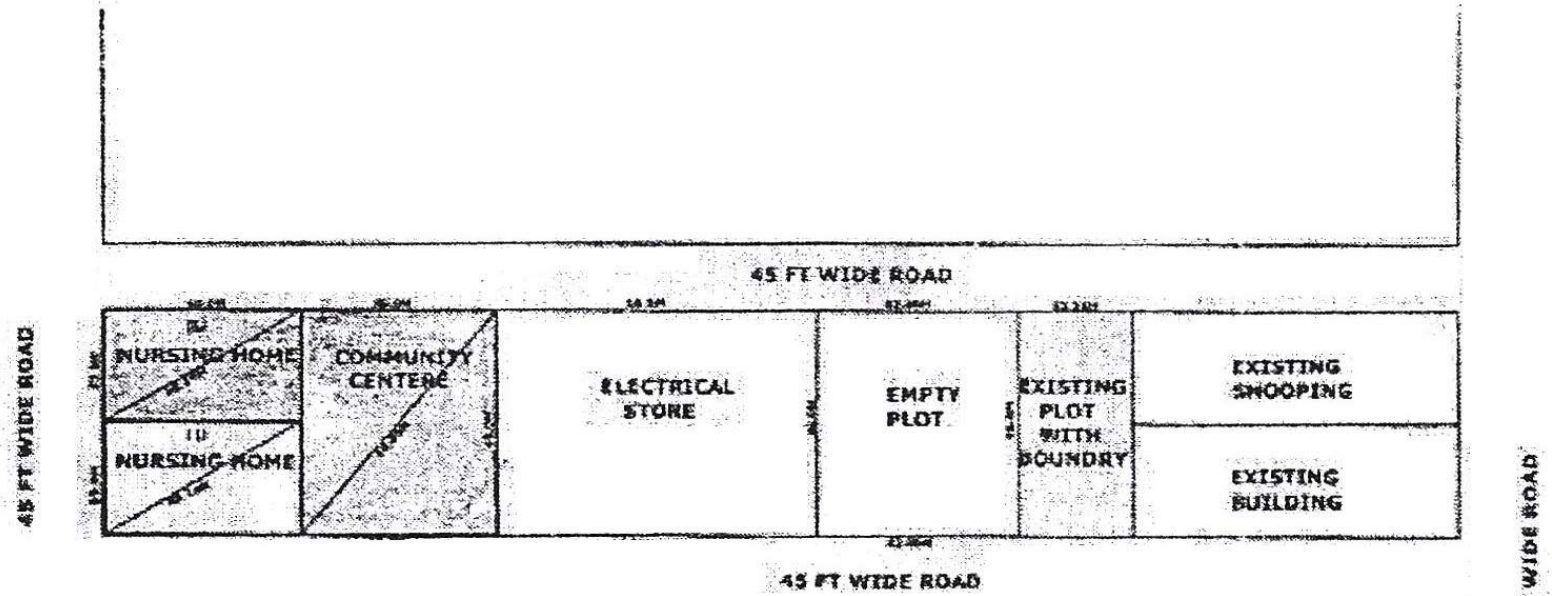
[Signature]
T.P.

[Signature]
C.A.T.P

[Signature]
21/10/16
SECY.

[Signature]
V.C

REVISED SITE PLAN FOR COMMUNITY CENTER & NURSING HOME AT SECTER-3 VAISHALI, GHAZIABAD



| | | | | |
|--------------------|------|----------------|---|------------|
| NURSING HOME NO- 1 | AREA | 40.0M X 23.0M | = | 920 S.Q.M |
| NURSING HOME NO- 2 | AREA | 40.0M X 23.0M | = | 920 S.Q.M |
| COMMUNITY CENTER | AREA | 40.00M X 46.0M | = | 1840 S.Q.M |



[Signature]
D/M

[Signature]
AMIN

[Signature]
J.E

[Signature]
A.E

E.E-5

[Signature]
TEH. (LA)

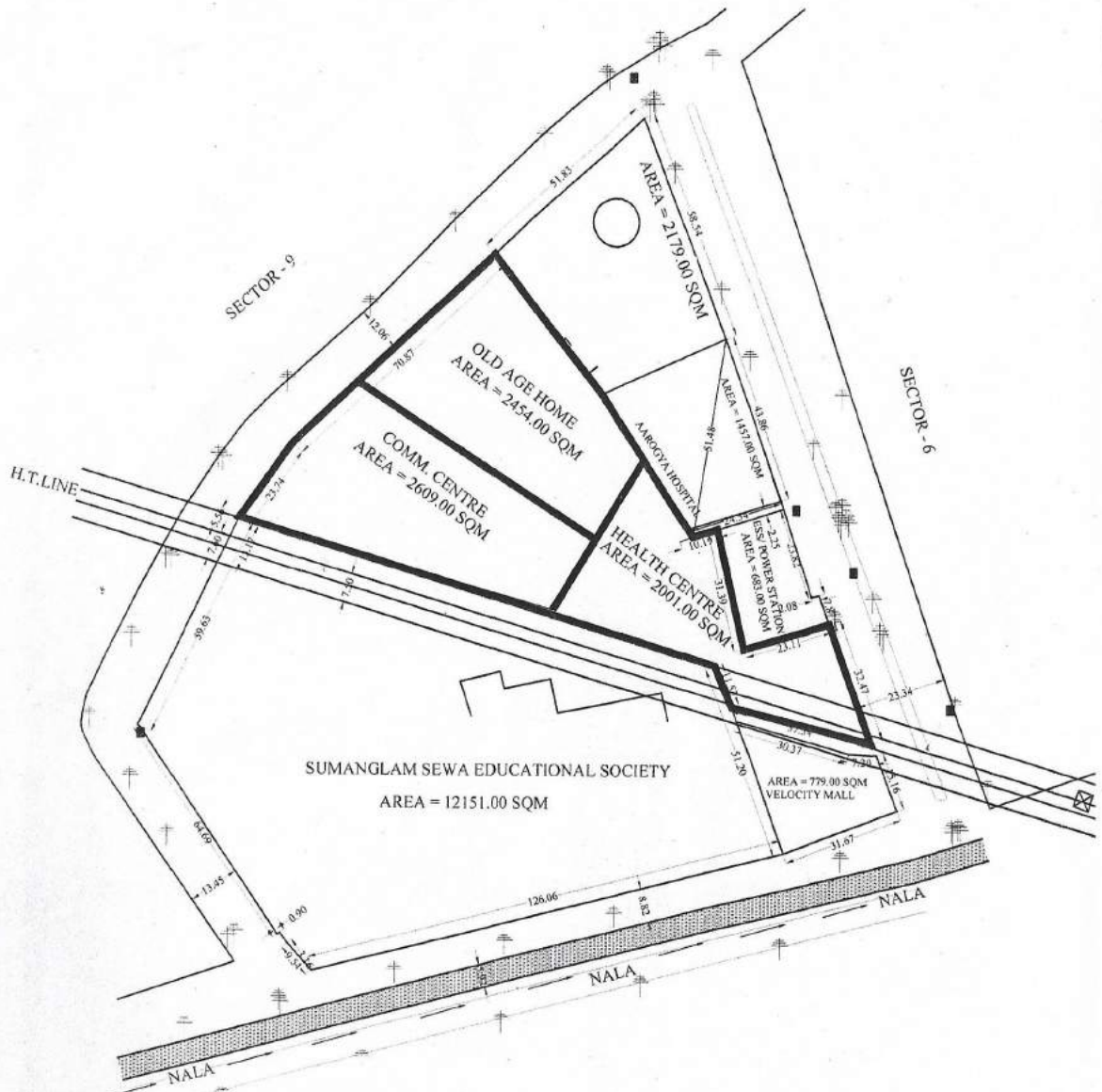
[Signature]
T.D

[Signature]
C.A.T.P

[Signature]
SECRETARY

[Signature]

PROPOSED PART LAYOUT PLAN AT SECTOR VI VAISHALI :



 D/MAN
 J.E.
 A.E.
 E.E.
 T.P.
 C.A.T.P.