

कार्यालय आयुक्त, राष्ट्रीय राजधानी क्षेत्र, उ०प्र०

द्वितीय तल, नगर निगम भवन, नवयुग मार्केट, गाजियाबाद (उ०प्र०)

पत्रांक: 151 / New Funding / एन०सी०आर० / 2023-24

दिनांक: 19-7-2023

सेवा में,

1. मुख्य कार्यपालक अधिकारी,
औद्योगिक विकास प्राधिकरण
नोएडा, ग्रेटर नोएडा, एव यमुना एक्सप्रेस-वे।
2. जिलाधिकारी,
गौतमबुद्धनगर, गाजियाबाद, मेरठ, बागपत, हापुड़,
बुलन्दशहर, मुजफ्फरनगर एवं शामली।
3. नगर आयुक्त,
नगर निगम,
मेरठ, गाजियाबाद।
4. उपाध्यक्ष,
विकास प्राधिकरण,
गाजियाबाद, मेरठ, बागपत, हापुड़, बुलन्दशहर,
खुर्जा एवं मुजफ्फरनगर।
5. मुख्य चिकित्सा अधिकारी,
चिकित्सा विभाग,
गौतमबुद्धनगर, गाजियाबाद, मेरठ, बागपत, हापुड़,
बुलन्दशहर, खुर्जा, मुजफ्फरनगर एवं शामली।
6. मुख्य पशु चिकित्सा अधिकारी,
पशु चिकित्सा विभाग,
गौतमबुद्धनगर, गाजियाबाद, मेरठ, बागपत, हापुड़,
बुलन्दशहर, खुर्जा, मुजफ्फरनगर एवं शामली।
7. उपायुक्त,
उद्योग विभाग,
गौतमबुद्धनगर, गाजियाबाद, मेरठ, बागपत, हापुड़,
बुलन्दशहर, खुर्जा, मुजफ्फरनगर एवं शामली।
8. परियोजना निदेशक,
एन०एच०ए०आई०, परियोजना इकाई
गाजियाबाद, मेरठ, एवं बागपत।

विषय:—Gap filling/updating of layers on PARIMAN, the Geo-Portal for NCR.

महोदय,

कृपया उपरोक्त विषयक राष्ट्रीय राजधानी क्षेत्र योजना बोर्ड, नई दिल्ली के पत्रांक Y-13/18/2020 (Comp. No. 9100270) दिनांक 11.07.2023 (छायाप्रति संलग्न), जो अन्य के साथ इस कार्यालय को सम्बोधित है, का सन्दर्भ ग्रहण करने का कष्ट करें।

राष्ट्रीय राजधानी क्षेत्र योजना बोर्ड, नई दिल्ली के द्वारा विकसित **Geo-Portal PARIMAN** की **layers** में डेटा अपडेट किये जाने हेतु उ०प्र० प्रभाग के समस्त जनपदों से सम्बन्धित सूचनायें वांछित हैं। इस सम्बन्ध में कार्यालय के पत्रांक 314/न्यू फण्डिंग/एन०सी०आर० /2022-23 दिनांक 27.12.2022 (छायाप्रति संलग्न) के द्वारा पूर्व में भी अनुरोध किया जा चुका है।

अतः आपसे अनुरोध है कि राष्ट्रीय राजधानी क्षेत्र योजना बोर्ड, नई दिल्ली के द्वारा विकसित **Geo-Portal PARIMAN** की **layers** में डेटा अपडेट करने के लिए संलग्न सूची के अनुसार वांछित सूचनायें एन०आई०सी० एवं एन०सी०आर०पी०बी० के साथ-साथ इस कार्यालय को प्रेषित करने हेतु कृपया अपने स्तर से सम्बन्धित को निर्देशित करने का कष्ट करें।

यह पत्र सक्षम स्तर के अनुमोदनान्तर्गत जारी किया जा रहा है।


सलग्नक:—उपरोक्तानुसार।

भवदीय,

SK
19/7/23

(शिवम कसाना)

कृते चीफ कोऑर्डिनेटर प्लानर



75
आज़ादी का
अमृत महोत्सव



राष्ट्रीय राजधानी क्षेत्र योजना बोर्ड
NATIONAL CAPITAL REGION PLANNING BOARD

प्रथम तल, कोर-4 बी / 1st Floor, Core-4 B,
भारत पर्यावास केन्द्र / India Habitat Centre,
लोधी रोड़, नई दिल्ली-110003 / Lodhi Road, New Delhi-110003
आवासन और शहरी कार्य मंत्रालय / Ministry of Housing and Urban Affairs
दूरभाष / Phone: 011-24642284, 24642287 फैक्स / Fax: 011-24642163

By E-Mail

No. Y-13/18/2020 (Comp. No. 9100270)

Dated: 11.07.2023

To

1. Deputy Director General, Remote Sensing & GIS Division, NIC uday.kumar@nic.in
2. Chief Coordinator Planner (NCR), Directorate of Town & Country Planning Haryana, NCR Planning & Monitoring Cell, HUDA Complex, Sector-6, Panchkula, Haryana-134109. cep6.haryana@gmail.com, cepncr-ctp@hry.gov.in
3. Chief Coordinator Planner (NCR), NCR Planning & Monitoring Cell, Govt. of U.P., Navyug Market, Commercial Building, 2nd Floor, Ghaziabad-201002, Uttar Pradesh. ncrcellup@gmail.com
4. Chief Town Planner, NCR Planning & Monitoring Cell, Govt. of Rajasthan, Nagar Niyojan Bhawan, Jawahar Lal Nehru Marg, Jaipur-302004. ncrsrp@gmail.com, ctpnrcr@gov.in
5. Director (UD), NCR Planning & Monitoring Cell, Department of Urban Development, C-Wing, 10th Level, Delhi Secretariat, I.P. Estate, New Delhi-110002. planningud@gmail.com, ganeshrawat964@gmail.com

Sub: Gap filling/updating of layers on PARIMAN, the Geo-Portal for NCR.


Sir,

You are aware that the Geoportal for NCR with name 'PARIMAN' has been launched by Honorable Chairman, NCRPB and Union Cabinet Minister for Housing and Urban Affairs, in the 40th meeting of the Board held on 31.08.2021 and made public on 01.07.2022. The Geo-Portal can be accessed through the NCRPB website <https://ncrpb.nic.in> and also through the web link <https://ncrpbgis.nic.in>.

2. The layers available on Portal were reviewed and it was found that few layers required updation. List of layers where update is to be carried-out by NIC or NCRPMCs or NCRPB is enclosed.
3. You are requested to please take necessary action in the matter and obtain required data. This data will subsequently be provided to NIC for integration into the Geo-Portal.

This is issued with approval of Competent Authority.

Yours faithfully,



(Jugmohan Singh)
Chief Regional Planner
11.07.2023


AP/AE / Mrs Rachana
Mrs. Bhawana

Encl. As above.

Copy to: PS to MS, NCRPB

Pl. discuss


A.P.
11-7-2023


SK
11/7/2023
(AE)

कार्यालय आयुक्त, राष्ट्रीय राजधानी क्षेत्र, उ०प्र०

द्वितीय तल, नगर निगम भवन, नवयुग मार्केट, गाजियाबाद (उ०प्र०)

पत्रांक: 314

/ न्यू फण्डिंग/एन०सी०आर०/2022-23

दिनांक: २७-१२-२०२२

सेवा में,

1. मुख्य कार्यपालक अधिकारी,
ग्रेटर नोएडा औद्योगिक विकास प्राधिकरण,
ग्रेटर नोएडा।
2. उपाध्यक्ष,
विकास प्राधिकरण
गाजियाबाद, मेरठ, बुलन्दशहर, खुर्जा,
हापुड-पिलखुआ एवं बरेली।
3. नगर आयुक्त,
नगर निगम,
गाजियाबाद/मेरठ।
4. प्रबन्ध निदेशक,
नोएडा मेट्रो रेल कार्पोरेशन
काम्प्लैक्स, सेक्टर-29, नोएडा।
5. मुख्य अभियन्ता,
उ०प्र० पावर कार्पोरेशन लि०
मेरठ।
6. अधीक्षण अभियन्ता,
उ०प्र० आवास एवं विकास परिषद,
सेक्टर-16ए वसुन्धरा, गाजियाबाद।
7. क्षेत्रीय प्रबन्धक,
यू०पी०एस०आई०डी०सी०
गाजियाबाद।

विषय:-सदस्य सचिव, एन०सी०आर० योजना बोर्ड, नई दिल्ली की अध्यक्षता में दिनांक 22.11.2022 को सम्पन्न Review of NCR Planning & Monitoring Cells, की बैठक के कार्यवृत्त में उल्लेखित मद संख्या-4 के आईटम नं०-5 (iv) के अनुपालन किए जाने के सम्बन्ध में।

महोदय,

कृपया उपरोक्त विषयक एन०सी०आर० योजना बोर्ड, नई दिल्ली में दिनांक 22.11.2022 को सम्पन्न हुई Review of NCR Planning & Monitoring Cells, की बैठक के कार्यवृत्त (छायाप्रति संलग्न), का सन्दर्भ ग्रहण करने का कष्ट करें।

अवगत कराना है कि बैठक के कार्यवृत्त में उल्लेखित मद संख्या-4 के आईटम-नं०-5 (iv) के सम्बन्ध में प्रकरण पर कार्यवाही की जानी अपेक्षित है। उ०प्र० प्रभाग में एन०सी०आर० योजना बोर्ड, नई दिल्ली द्वारा वित्त पोषित परियोजनाओं की उचित देख-रेख एवं अभिलेखों के रखरखाव हेतु विकसित Geo-Portal PARIMAN पर परियोजनाओं से सम्बन्धित विवरण अपलोड किये जाने की अपेक्षा की गयी है।

कार्यवृत्त के मद संख्या-4 के आईटम नं०-5 (iv) में उल्लेखित है कि ...Chairperson added that Cells should provide data w.r.t. all NCRPB (completed and ongoing) projects in spatial and statistical forms to NIC so as to integrate the same to Geo-Portal. They should also add attributes related each project layer which may include project name (in-brief), location, cost, length/capacity year of completion implementing agency, etc.

अतः आपसे अनुरोध है कि वित्त पोषित परियोजनाओं से सम्बन्धित वांछित विवरण Geo-Portal PARIMAN पर अपलोड कराने हेतु एन०आई०सी० को प्रेषित कराने के साथ-साथ एन०सी०आर० योजना बोर्ड, नई दिल्ली एवं इस कार्यालय को भी प्रेषित कराने का कष्ट करें। उपर्युक्त से सम्बन्धित पूर्ण एवं चालू परियोजनाओं का विवरण पत्र के साथ सुलभ-संदर्भ हेतु प्रेषित किया जा रहा है।

संलग्नक:-उपरोक्तानुसार।

भवदीय,


(एस० सी० गौड़)

चीफ कोऑर्डिनेटर प्लानर

पत्रांक एवं दिनांक तदैव

प्रतिलिपि:-उपनिदेशक (तकनीकी), राष्ट्रीय राजधानी क्षेत्र योजना बोर्ड, नई दिल्ली को सूचनार्थ प्रेषित।

चीफ कोऑर्डिनेटर प्लानर

List of layers available on Geo-Portal for NCR (PARIMAN) where updation is required to be carried-out by NCRPMCs:

S.no	Layers	Remarks	Department/Agencies
1.	Pharmacy (Open Source)	In Portal, it is observed that data is available for Delhi, Gurugram, Faridabad and Gautam budh Nagar and from Google maps, data are observed from other location also. Therefore, we may request NCRPMCs to provide the data from Authentic source.	मुख्य चिकित्सा अधिकारी
2.	Veterinary Hospital (Open Source)	Observed from Google data that updation are required in most of the district/States of NCR. May request the NCRPMCs to provide data from authentic source.	मुख्य पशु चिकित्सा अधिकारी
3.	Pharmaceutical Labs (Open source)	Observed from Google Maps that updation are required in most of the district/States of NCR. May request the NCRPMCs to provide data from authentic source.	मुख्य चिकित्सा अधिकारी
4.	Cold Storage (Open Source)	For Baghpat where no data available in Geo-Portal and for Rajasthan (Alwar and Bharatpur), Cold Storage data observed from Google. For Haryana region, Observed from Horticulture Department, Govt. of Haryana https://hortharyana.gov.in/sites/default/files/17.11.2017%20upload/Cold%20Storage%2025.07.2019.pdf . May request NCRPMCs for the data from authentic source.	जिलाधिकारी बागपत / जिला खाद्य एवं विपणन विभाग
5.	Roads (MoRTH, 2018) 1.Expressway 2.National Highway 3.State Highway 4.District Road	Observed from https://nhai.gov.in/#/ , that State/UT-wise details of NHs as on 31 st Dec 2022 is available, but alignment is not available. Therefore, we may have to request NHAI for latest alignment. Therefore, we may request NCRPMCs to provide the data from Authentic source.	NHAI/PWD/Road Transport Corporation
6.	Ration Shops (Open Source)	Food, Civil Supplies and Consumer Affairs Department, Haryana has given FPS (fair price Shop) details and for UP and Rajasthan participating states, data are available in Google maps and in Geo-Portal data available for Delhi region only therefore we can request NCRPMCs (Haryana as well as Other States) to provide the data from the concerned departments or authentic sources.	समस्त जिलाधिकारी / जिला खाद्य एवं विपणन विभाग
7.	Night Shelter (Open Source)	Observed from DUSIB website that List of DUSIB Night Shelters (197) is available without the coordinate data, and also found from Google that other NCR Participating states also have Night Shelter information/data. Therefore, can request NCRPMCs to provide the information with coordinates from concerned departments.	समस्त विकास प्राधिकरण / नगर निगम / नगर पालिका / नगर पंचायत डूडा

S.no	Layers	Remarks	Department/Agencies
8.	Industrial Estates (IIS-DPIIT, 2020)	From HSIIDC (https://hsiidc.org.in/industrial-estates), Haryana region list is available. May request NCRPMCs (Haryana as well other NCR participating States) for the respective IE data from concerned department.	उद्योग विभाग
9.	Weekly Markets (Open Source)	As per the information available in Google, Weekly Markets are available in Haryana, Uttar Pradesh and Rajasthan also. Data in Portal is available only for Delhi region. Therefore, may request NCRPMCs for the data from relevant/Concerned department.	समस्त / नगर निगम / नगर पालिका / नगर पंचायत
10.	Cinemas (Open Source)	Observed from Google maps that every district of NCR is having Cinemas. Therefore, may request NCRPMCs to provide data of respective states from authentic sources.	समस्त जिलाधिकारी
11.	Fire Hydrant (Open Source)	Observed from Google Street view that data are available in Gurugram, Faridabad. In Geo-Portal, data only available for Delhi region. May request NCRPMCs to provide data from concerned department.	समस्त जिलाधिकारी
12.	Fountain (Open Source)	Google maps shows that the data available for Haryana, Uttar Pradesh, Rajasthan. May request for the authentic or concerned department source data from the NCRPMCs.	समस्त विकास प्राधिकरण / नगर निगम / नगर पंचायत
13.	Library (Open Source)	https://dpl.gov.in/index.php/location-and-hours has given the information on Delhi Public Library and also have found Library information from Google of NCR participating states. Geoportal have 3 data for Library (2 for Delhi and 1 for Meerut), May request NCRPMCs to provide data from concerned department.	समस्त जिलाधिकारी / जिला साख्यिकीय अधिकारी
14.	Lodging (Open Source)	Observed from Google data that every District of NCR is having the Lodging facilities. May request the NCRPMCs for authentic data from authentic sources/ concerned department.	समस्त विकास प्राधिकरण / नगर निगम / नगर पंचायत
15.	Parking (Open Source)	Observed from SDMC %20List%202022.02.2021.pdf (As of 22 nd Feb 2021, the Parking sites list is available) and from Google maps indicates that the data are also available for NCR participating States. Therefore, may request NCRPMCs to provide data of their respective States from authentic sources.	समस्त विकास प्राधिकरण / नगर निगम / नगर पंचायत
16.	Playgrounds (Open Source)	Observed from Geo-Portal, that data only available for Delhi region (Playgrounds layer in Portal is mainly observed in School, Apartments, Sports etc.) Observed from Google maps that Others participating states data are also available. May request	समस्त विकास प्राधिकरण / नगर निगम / नगर पंचायत

S.no	Layers	Remarks	Department/Agencies
		NCRPMCs to provide the data from authentic sources.	
17.	Software Technology Parks of India (STPI) (Open Source)	List is available in Press release by PIB on 8 th Feb 2023. https://pib.gov.in/PressReleasePage.aspx?PRID=1897277 . State/UT-wise list of existing and approved STPI Centres are provided in the list (link). It is observed that no STPI is in Delhi and STPI in Meerut is newly added. May request NCRPMCs to provide the data from authentic sources.	जिलाधिकारी, मेरठ
18.	Toilets (open Source)	As per the Google maps, data are available for NCR participating states. Data in portal available only in Delhi (around 5 data) and one data in Bharatpur. Therefore, may request NCRPMCs to provide data from authentic sources.	समस्त विकास प्राधिकरण / नगर निगम / नगर पंचायत
19.	Sewage Treatment Plant (Open Source)	As per 'National Inventory of Sewage Treatment Plants, March2021' by CPCB. List is provided as 'Status wise Breakup of STPs located in different states/UTs. (Only total number of STPs in States information are available) https://cpcb.nic.in/openpdffile.php?id=UmVwb3J0RmlsZXMvMTIyOF8xNjE1MTk2MzIyX21lZGlhcGhvdG85NTY0LnBkZ_g== May request NCRPMCs to provide details of updated list of STPs location in NCR from concerned department.	समस्त विकास प्राधिकरण / नगर निगम / नगर पंचायत
20.	Shopping Malls (Open Source)	Observed from Google that NCR participating states are having shopping malls. In Portal, 4 shopping malls in Delhi and 2 shopping malls in Haryana are there. May request NCRPMCs to provide data from authentic sources.	समस्त विकास प्राधिकरण / नगर निगम / नगर पंचायत
21.	Rehabilitation Centre (Open Source)	Observed from Google maps that Rehabilitation Centres are available in Hapur, Shamli, Jind, Jhajjar, Mahendragarh, Rewari, Palwal and Bharatpur where Portal shows no data in that region. Therefore, may request NCRPMCs to provide the authentic sources data from concerned department.	समस्त विकास प्राधिकरण / नगर निगम / नगर पंचायत

S.no	Layers	Remarks	Department/Agencies
22.	Orphanage (Open Source)	As observed from google maps that data available for Districts of Haryana, Rajasthan, Uttar Pradesh and also Observed in Delhi region as “List of Child Care Institutions Run by Govt. (Government run Child Care Institution – 2023)” and “List of Child Care Institutions Run by NGOs (NGO run Child Care Institution – 2023)” by Department of Women and Child Development, Government of NCT Delhi available. May request NCRPMCs to provide data from relevant source/concerned department data.	समस्त विकास प्राधिकरण/ नगर निगम/ नगर पंचायत
23.	Food Parks (Open Source)	Press release of 5 th April 2022 and 1 st April 2022 respectively https://pib.gov.in/PressReleasePage.aspx?PRID=1813637 , https://pib.gov.in/PressReleasePage.aspx?PRID=1812332 indicates the State wise Mega Food Parks and Agro Processing Clusters (Mini Food Parks) approved under Pradhan MantriKisan SAMPADA 30.04.2023 website.pdf where, State wise details of 41 MegaFood Park Projects (across country) approved under the Mega Food Park Scheme in the country along with their status of implementation as on 30.04.2023 provided. Therefore, may request the NCRPMCs to provide the data details of NCR regionwith location details.	समस्त विकास प्राधिकरण/ नगर निगम/ नगर पंचायत
24.	Agro Clusters (Open Source)	https://pib.gov.in/PressReleasePage.aspx?PRID=1812332 press release of 1 st April 2022 provide the State-wise Mega Food Parks and Agro Processing Clusters (Mini Food Parks) approved under Pradhan MantriKisan SAMPADA Yojana. Number is only provided against the States. Therefore, may request the NCRPMCs to provide the data details of NCR region with location details.	समस्त जिलाधिकारी
25.	Food Testing lab (Open Source)	https://pib.gov.in/PressReleasePage.aspx?PRID=1797521 press release of 11 th Feb 2022 provided Details of Food Testing Laboratories supported in the State of Haryana by “Ministry of Food Processing Industries” and “Food safety and Standards Authority of India” under “Ministry of Health and Family Welfare” and from this press release of 29 th July 2022 https://pib.gov.in/PressReleaseIframePage.aspx?PRID=184622 9 states that Food Safety and Standards Authority of India (FSSAI) has given the information on recognized/notified 224 food testing laboratories (including 53 state government	भारतीय खाद्य संरक्षा एवं मानक प्राधिकरण

S.no	Layers	Remarks	Department/Agencies
		laboratories, 145 private laboratories and 26 other government laboratories for primary testing and 20 laboratories for testing referral food samples). May request NCRPMCs to provide the updated data from concerned department.	
26.	WTP (Open Source)	May request NCRPMCs to provide the WTPs data from authentic source or concerned department as updation are required, as observed from Google/Google Earth Image.	समस्त विकास प्राधिकरण/ नगर निगम/ नगर पंचायत
27.	Blood Banks (Open Source)	Observed from Dept. of Drug Control, Delhi that Blood Centre updated on 01.04.2023 and from Food and Drugs administration, Haryana updated the Blood banks data on 14.08.2020 and from "cdsco.gov.in" observed that it has given the number of licensed Blood centres in India State/UT wise upto Dec-2021. Therefore, may request NCRPMCs to provide the updated list of the NCR region from the concerned department.	मुख्य चिकित्सा अधिकारी
28.	Fire Stations (Open Source)	From https://upfireservice.gov.in/upfire/firestationlist , list is there without the Coordinates of Uttar Pradesh Fire Station. For Haryana, https://ulbharyana.gov.in/306 , provide the details of "List of Fire Stations dated 10.05.2018. May request NCRPMCs to provide the updated data with Coordinates from the concerned department.	समस्त जिलाधिकारी